

NOTICE!!

These documents have been scanned!

Do not place un-scanned documents beneath this notice!

Do not remove this notice from this file!

GPO Jacket No. 560-102
Print Order 61540
Rise Business Services, LLC
Job=AZ15 5/30/2019



Box Number= AZ15104



Claim Begin-End: AMC371830-AMC371840

1 Initial Receipt



AZ15104-11

AMC371533-AMC371978

United States Department of the Interior
Bureau of Land Management
 BUSINESS & SUPPORT SVCS DIV
 ONE N CENTRAL AVE
 PHOENIX, AZ 85004 -2203
 Phone: (602) 417-9200

Receipt

No: 1280333

Transaction #: 1324139	
Date of Transaction: 05/11/2006	
CUSTOMER:	ARLENE LANTZ 7008 NARROW OAK TRL AUSTIN, TX 78759-4625

RE 5/18/06

LINE #	QTY	DESCRIPTION	REMARKS	UNIT PRICE	TOTAL
1	11.00	LOCATABLE MINERALS / MINING CLAIMS-NEW, UNADJUD, ONE OR MORE AUTH NOS / NEW MINING CLAIM LOCATION FEE \$30 (1993) CASES: AMC371830/\$30.00, AMC371831/\$30.00, AMC371832/\$30.00, AMC371833/\$30.00, AMC371834/\$30.00, AMC371835/\$30.00, AMC371836/\$30.00, AMC371837/\$30.00, AMC371838/\$30.00, AMC371839/\$30.00, AMC371840/\$30.00		- n/a -	330.00
2	11.00	LOCATABLE MINERALS / MINING CLAIMS-NEW, UNADJUD, ONE OR MORE AUTH NOS / NEW MINING CLAIM PROCESSING FEE \$15 (1930) CASES: AMC371830/\$15.00, AMC371831/\$15.00, AMC371832/\$15.00, AMC371833/\$15.00, AMC371834/\$15.00, AMC371835/\$15.00, AMC371836/\$15.00, AMC371837/\$15.00, AMC371838/\$15.00, AMC371839/\$15.00, AMC371840/\$15.00		- n/a -	165.00
3	11.00	LOCATABLE MINERALS / MINING CLAIMS-NEW, UNADJUD, ONE OR MORE AUTH NOS / NEW MINING CLM MAINT FEE \$125 (1993) CASES: AMC371830/\$125.00, AMC371831/\$125.00, AMC371832/\$125.00, AMC371833/\$125.00, AMC371834/\$125.00, AMC371835/\$125.00, AMC371836/\$125.00, AMC371837/\$125.00, AMC371838/\$125.00, AMC371839/\$125.00, AMC371840/\$125.00		- n/a -	1375.00
TOTAL:					\$1,870.00

PAYMENT INFORMATION				
1	AMOUNT:	\$1,870.00	POSTMARKED:	05/08/2006
	TYPE:	CHECK	RECEIVED:	05/10/2006
	CHECK NO:	0650127695		
	NAME:	LANTZ, KEVIN 7008 NARROW OAK TRL AUSTIN TX 78759 4625		

REMARKS

This receipt was generated by the automated BLM Collections and Billing System and is a paper representation of a portion of the official electronic record contained therein.

NOTICE!!

These documents have been scanned!

Do not place un-scanned documents beneath this notice!

Do not remove this notice from this file!

GPO Jacket No. 560-102
Print Order 61540
Rise Business Services, LLC
Job=AZ15 5/30/2019



Box Number= AZ15104



Claim Begin-End: AMC371830-AMC371840

2 Correspondence



AZ15104-11

AMC371533-AMC371978



United States Department of the Interior



BUREAU OF LAND MANAGEMENT

Arizona State Office

One North Central Avenue, Suite 800

Phoenix, Arizona 85004-4427

www.blm.gov/az/

NOV 04 2014

In Reply Refer To:

3800 (9310) PB

AMC371830

CERTIFIED MAIL – RETURN RECEIPT REQUESTED 7014 0150 0000 5453 3338

NOTICE

GOLDEN GOOSE GOLD MINES, LLC

7008 NARROW OAK TRL.

AUSTIN, TX 78759-4625

*WVR corrected
12-3-14
PB*

OKLAHOMA, OK #1, OK #2, GRP #1, GRP #2, GRP #3, GRP #4, GRP #5, GRP #7

AMC371832-AMC371840

Maintenance Fee Waiver Held for Rejection

This office received the Maintenance Fee Waiver Certification (waiver) for the above listed mining claim(s). The waiver is not properly completed and does not meet the annual filing requirements.

In accordance with 43 Code of Federal Regulations (CFR) 3835.10, the name, address, and original signatures of all owners of the mining claim must be included on the waiver form. Please correct the discrepancy as noted below:

The person signing a waiver on behalf of a company should always include on the signature line, information noting in what capacity they are signing (i.e. President, Secretary, Agent, Personal Representative, etc.). Your 2015 waiver document is missing this vital information. If an agent has Power of Attorney to sign, they should identify themselves as signing on behalf of an owner or company and should always include a copy of the power of attorney document.

In order to correct the defect in the waiver, per 43 CFR 3835.93, you must provide this office with the requested information within 60 days of your receipt of this notice. If you are unable to provide this information, you have the option of paying the annual maintenance fee of \$155 per claim (\$155 per 20 acres for placer claims larger than 20 acres). If we do not receive the requested corrections within the 60 day time frame, the claim(s) will be declared forfeited and closed.

Please include your AMC serial number on all correspondence. If additional information is required, please contact Pauline Brown, at 602-417-9360.

Sincerely,

A handwritten signature in cursive script that reads "Rebecca Heick".

Rebecca Heick
Acting Deputy State Director
Lands and Minerals Division

Enclosure
Copy of waiver

OFFICIAL COPIES: /Case Files/ /SD Read/ /Section/ /Author/

*P Brown
10/31/14*

*Atkinson
11/3/14*

NOV 04 2014

In Reply Refer To:
3800 (9310) PB
AMC371830

CERTIFIED MAIL – RETURN RECEIPT REQUESTED 7014 0150 0000 5453 3338

NOTICE

GOLDEN GOOSE GOLD MINES, LLC
7008 NARROW OAK TRL.
AUSTIN, TX 78759-4625

OKLAHOMA, OK #1, OK #2, GRP #1, GRP #2, GRP #3, GRP #4, GRP #5, GRP #7
AMC371832-AMC371840

*Ac 393 entered
PB*

Maintenance Fee Waiver Held for Rejection

This office received the Maintenance Fee Waiver Certification (waiver) for the above listed mining claim(s). The waiver is not properly completed and does not meet the annual filing requirements.

In accordance with 43 Code of Federal Regulations (CFR) 3835.10, the name, address, and original signatures of all owners of the mining claim must be included on the waiver form. Please correct the discrepancy as noted below:

The person signing a waiver on behalf of a company should always include on the signature line, information noting in what capacity they are signing (i.e. President, Secretary, Agent, Personal Representative, etc.). Your 2015 waiver document is missing this vital information. If an agent has Power of Attorney to sign, they should identify themselves as signing on behalf of an owner or company and should always include a copy of the power of attorney document.

In order to correct the defect in the waiver, per 43 CFR 3835.93, you must provide this office with the requested information within 60 days of your receipt of this notice. If you are unable to provide this information, you have the option of paying the annual maintenance fee of \$155 per claim (\$155 per 20 acres for placer claims larger than 20 acres). If we do not receive the requested corrections within the 60 day time frame, the claim(s) will be declared forfeited and closed.

60 day = 1-7-15

*wva cured on
12/3/14
PB*

Please include your AMC serial number on all correspondence. If additional information is required, please contact Pauline Brown, at 602-417-9360.

Sincerely,

/s/ Rebecca Heick
Rebecca Heick
Acting Deputy State Director
Lands and Minerals Division

Enclosure
Copy of waiver

AZ9310:PBrown:x9360:nch:10/31/14:Letter #30_CF

SENDER: COMPLETE THIS SECTION

- Complete items 1, 2, and 3. Also complete item 4 if Restricted Delivery is desired.
- Print your name and address on the reverse so that we can return the card to you.
- Attach this card to the back of the mailpiece, or on the front if space permits.

1. Article Addressed to:

GOLDEN GOOSE GOLD MINES, LLC
 7008 NARROW OAK TRL.
 AUSTIN TX 78759-4625
 9310/PB/AMC371830

 2. Article Number
 (Transfer from service label)

7014 0150 0000 5453 3338

PS Form 3811, July 2013

COMPLETE THIS SECTION ON DELIVERY

A. Signature

X

 Agent Addressee

B. Received by (Printed Name)

C. Date of Delivery

Kevin Lantz

11/8/14

D. Is delivery address different from item 1? Yes NoIf YES, enter delivery address below: No

2014 NOV 13 P 2:18

PHOENIX, ARIZONA

3. Service Type

 Certified Mail® Priority Mail Express™ Registered Return Receipt for Merchandise Insured Mail Collect on Delivery


4. Restricted Delivery? (Extra Fee)

 Yes

Domestic Return Receipt

Saturday 1-7-15

UNITED STATES POSTAL SERVICE



First-Class Mail
Postage & Fees Paid
USPS
Permit No. G-10

- Sender: Please print your name, address, and ZIP+4® in this box•

U.S. DEPARTMENT OF THE INTERIOR
BUREAU OF LAND MANAGEMENT
ARIZONA STATE OFFICE
ONE NORTH CENTRAL AVENUE, SUITE 800
PHOENIX, AZ 85004-4427



109

Form 3830-2
(October 2013)

UNITED STATES
DEPARTMENT OF THE INTERIOR
BUREAU OF LAND MANAGEMENT
MAINTENANCE FEE WAIVER CERTIFICATION

AA

Amc 371830
FORM APPROVED
OMB NO. 1004-0114
Expires: October 31, 2016

SEE INSTRUCTIONS ON PAGE 2

- This small miner waiver is filed for the assessment year beginning on September 1, 2014 and ending on September 1, 2015.
- The undersigned and all related parties owned ten or fewer mining claims, mill, or tunnel sites located and maintained on Federal lands in the United States of America on September 1, 2014.
- The undersigned have performed the assessment work required by law for each mining claim listed prior to filing this waiver and understand that by filing this form, the undersigned must file an affidavit of assessment work with the Bureau of Land Management (BLM) by the December 30th following the filing of this waiver.
- The undersigned understand that if the assessment work obligation has not yet come due under 30 U.S.C. 28 (for those claims in their first assessment year only), a notice of intent to hold reciting this condition must be recorded by the December 30th following the filing of this waiver.
- The undersigned understand that mill and tunnel sites may also be listed on this waiver and be waived from payment of the maintenance fee, and that a notice of intent to hold for these sites is required to be filed with the BLM by the December 30th following the filing of this waiver.
- The undersigned understand and acknowledge that pursuant to 43 U.S.C. 1212 and 18 U.S.C. 1001, the filing or recording of a false, fictitious, or fraudulent document with the BLM may result in a fine of up to \$250,000, a prison term not to exceed five years, or both.
- The mining claims, mill or tunnel sites for which this waiver from payment of the maintenance fees is requested are:

CLAIM OR SITE NAME	BLM RECORDATION SERIAL NUMBER
1. Oklahoma Lode	AMC371832 ✓
2. OK#1	AMC371833
3. OK#2	AMC371834
4. GRP#1	AMC371835
5. GRP#2	AMC371836
6. GRP#3	AMC371837
7. GRP#4	AMC371838
8. GRP#5	AMC371839
9. GRP#7	AMC371840
10.	

The owner(s) (claimants) of the above mining claims and sites are:

Golden Goose Gold Mines, LLC

(Owner's Name - Please Print)

Alvin Smith
(Owner's Signature)

7008 Narrow Oak Trail

(Owner's Mailing Address)

Austin

(City)

TX

(State)

78759

(Zip Code)

ENTERED
AC 483
SEP 05 2014
BY: PB

(Owner's Name - Please Print)

(Owner's Signature)

(Owner's Mailing Address)

(City)

(State)

(Zip Code)

ENTERED
AC 247
SEP 09 2014
BY: PB

(Owner's Name - Please Print)

(Owner's Signature)

(Owner's Mailing Address)

(City)

(State)

(Zip Code)

(Owner's Name - Please Print)

(Owner's Signature)

(Owner's Mailing Address)

(City)

(State)

(Zip Code)

(Continued on page 2)

9/4/14
NW PK
PB

RECEIVED
BLM/AZ STATE OFFICE
PHOENIX, ARIZONA
JUL 28 PM 4:04

(Owner's Name - Please Print)	(Owner's Signature)		
(Owner's Mailing Address)	(City)	(State)	(Zip Code)
(Owner's Name - Please Print)	(Owner's Signature)		
(Owner's Mailing Address)	(City)	(State)	(Zip Code)
(Owner's Name - Please Print)	(Owner's Signature)		
(Owner's Mailing Address)	(City)	(State)	(Zip Code)
(Owner's Name - Please Print)	(Owner's Signature)		
(Owner's Mailing Address)	(City)	(State)	(Zip Code)

RECEIVED
 BLM AZ STATE OFFICE
 PHOENIX, ARIZONA
 2011 JUL 28 PM 4: 04

18 U.S.C. 1001 and 43 U.S.C. 1212 make it a crime for any person knowingly and willfully to make to any department or agency of the United States any false, fictitious or fraudulent statements or representations as to any matter within its jurisdiction.

INSTRUCTIONS

1. This certification is made under the provisions of 43 U.S.C. § 1744 and 30 U.S.C. §28-28k and the regulations thereunder (43 CFR Part 3830).
2. The claimant(s) must fill in the dates in paragraph 1 for the beginning and ending of the assessment year for which this waiver is sought.
3. The claimant(s) must fill in the date in paragraph 2 for the beginning of the assessment year for which this waiver is sought.
4. All claim and site names and BLM serial numbers must be listed for the mining claims, mill sites, and tunnel sites for which the waiver is sought.
5. All owners of the mining claims, mill sites, and tunnel sites and their addresses must be given.
6. This waiver form must be signed by all the claimants or their designated agent, in original form. If an agent is designated, a notarized designation of agent, signed by all of the claimants with proper address given, must be submitted with this waiver.
7. This form must be filed no later than September 1st for the upcoming assessment year in the BLM State Office where the mining claims or sites are recorded, or the waiver cannot be granted by the BLM. (Example: To obtain a waiver for the assessment year 2012, which begins on September 1, 2011, you must qualify for and file for a waiver no later than September 1, 2011, in the proper BLM State Office.)
8. For all mining claims which require assessment work, you must record an affidavit of labor on or before the December 30th immediately following the filing of this waiver. For all other mining claims or sites waived, you must record a notice of intent to hold on or before the December 30th immediately following the filing of this waiver.
9. Mill and tunnel sites may also be listed on this waiver and be waived from payment of the maintenance fee. A notice of intent to hold for these sites is required to be filed by the December 30th following the filing of this waiver.

FOR OFFICIAL USE ONLY

NOTICE!!

These documents have been scanned!

Do not place un-scanned documents beneath this notice!

Do not remove this notice from this file!

GPO Jacket No. 560-102
Print Order 61540
Rise Business Services, LLC
Job=AZ15 5/30/2019



Box Number= AZ15104



Claim Begin-End: AMC371830-AMC371840

3 Transfers



AZ15104-11

AMC371533-AMC371978

**NO
DOCUMENTS
FOUND**

NO DOCUMENTS FOUND
NO DOCUMENTS FOUND

NOTICE!!

These documents have been scanned!

Do not place un-scanned documents beneath this notice!

Do not remove this notice from this file!

GPO Jacket No. 560-102
Print Order 61540
Rise Business Services, LLC
Job=AZ15 5/30/2019




Box Number= AZ15104



Claim Begin-End: AMC371830-AMC371840

4 Annual Filings



AZ15104-11

AMC371533-AMC371978

371830

UNITED STATES
DEPARTMENT OF THE INTERIOR
BUREAU OF LAND MANAGEMENT

FORM APPROVED
OMB NO.: 1004-0114
Expires: April 30, 2023

AFFIDAVIT OF ANNUAL ASSESSMENT WORK

WHEN RECORDED, MAIL DOCUMENT TO:

NAME: Frederick C. Bauman, Attorney

ADDRESS: 6440 Sky Pointe Dr, Ste 140-149

CITY, STATE, ZIP: Las Vegas, NV 89131

FOR COUNTY RECORDER'S USE

No. of Claims _____
x \$15/claim _____
Total due BLM \$ _____

PHOENIX ARIZONA
2020 OCT 15 5
RECEIVED
BLM ARIZONA

TO ALL WHOM IT MAY CONCERN:

1. The undersigned certifies that at least \$100 per claim was expended for development, labor and improvements, or equivalent value added, as the annual assessment work for the assessment year ending September 1, 2020 for the following contiguous unpatented mining claim(s), located in the County of Pinal, in the State of Arizona.

BLM Serial No. AMC	Name of Claim	Tp	Rg	Sec	Mer	County Recordation Book and Page No.	Co. Recording Date
371832	Oklahoma Lode	3S	11E	17	GSR BM	2006-068194	4/30/2006
371833	OK # 1	3S	11E	17	GSR BM	2006-068195	4/30/2006
371834	OK # 2	3S	11E	17	GSR BM	2006-068196	4/30/2006
371835	GRP # 1	3S	11E	20	GSR BM	2006-068197	4/30/2006
371836	GRP # 2	3S	11E	20	GSR BM	2006-068198	4/30/2006
371837	GRP # 3	3S	11E	20	GSR BM	2006-068199	4/30/2006
371838	GRP # 4	3S	11E	29	GSR BM	2006-068200	4/30/2006
371839	GRP # 5	3S	11E	29	GSR BM	2006-068201	4/30/2006
371840	GRP # 7	3S	11E	20	GSR BM	2006-068202	4/30/2006

ENTERED # 4817977
OCT 15 2020 ACCEPTED
BY: ZDC DATE: 10/14/2020

2. Type of labor and improvements (specify what was done and give the total value for that labor and improvement to show at least \$100 for each claim). If a geological, geochemical, or geophysical survey was performed, as per 30 U.S.C. 28-1, reference the title of the report of survey, give cost and date of the survey and report, and indicate it was filed with the County Recorder:

Description of Work Performed	Value of Work Performed	Date Work Was Performed
Road repair	\$ 250	5/23-24/2020
Clean out adit	\$ 300	5/24/2020
repair safety fencing	\$ 350	5/23-24/2020

3. Name and mailing address of each person who performed the labor and improvements:

Name (please print)

Fred Bauman
Paul Sneath

Current Mailing Address (please print)

6228 Dartle St, Las Vegas, NV 89130
6904 Carkbad Ave, Las Vegas, NV
89156

4. Name and mailing address of each person who holds and claims the subject mining claim(s) for the valuable minerals contained therein. Be sure to indicate if there is a change of address:

Name (please print)

GOLDEN GOOSE
GOLD MINES, LLC

Current Mailing Address (please print)

610 Arlene Lantz, Manager
7008 Narrow Oak Trail
Austin, TX 78759

RECEIVED
 2020 OCT -9 A 1:30
 PHOENIX, ARIZONA

5. The undersigned testifies that on the date of May 23, 2020, all monuments required by law were erected upon the subject claim(s), and all notices required by law were posted on the subject claim(s) or copies thereof were in place, and at said date, each corner monument bore or contained markings sufficient to appropriately designate the corner of the claim to which it pertains and the name of the claim(s).

I hereby certify under penalty of perjury under the laws of the State of Arizona + Texas that the foregoing statements are true and correct:

[Signature] Date: 7/25/20
(Signature of person responsible for above statement) Manager

Title 18 U.S.C. 1001 and 43 U.S.C. 1212 make it a crime for any person knowingly and willfully to make to any department or agency of the United States any false, fictitious or fraudulent statements or representations as to any matter within its jurisdiction.


Notary Block

SUBSCRIBED AND SWORN TO before me, this 25 day of July 2020

By: [Signature]
(Signature of Affiant)

Title: Notary public

My Commission Expires: September 29, 2020



INSTRUCTIONS

1. This is an optional form that may be used to satisfy the requirements for the Bureau of Land Management (BLM) under the provisions of 43 U.S.C. §1744 and 30 U.S.C. §28-28d and the regulations thereunder (43 CFR part 3835). Since local and State laws may vary, you should contact your local and State agencies where the claims are located to ensure all applicable laws and requirements are satisfied.
2. The claimant(s) must fill in the date in paragraph 1 for the applicable assessment year and the county and state where the claims are located.
3. All claim names and BLM serial numbers for which this assessment affidavit applies must be listed. Additionally, legal descriptions, and original county recording information may be listed for additional identification purposes.
4. The claimant(s) must complete paragraph 2 listing all labor or improvements which was performed on or did benefit the subject mining claims. The value and date of the labor or improvements must also be listed. The total amount of labor or improvements can be listed, but the total expenditure must equal at least \$100 for each claim.
5. The names and current mailing addresses of the person(s) performing the labor must be listed in paragraph 3.
6. The name and current mailing address of each owner (claimant) of the claims must be listed in paragraph 4. The mailing address shall be the owner's address and not the address of an agent or anyone representing the claimant. Be sure to note if there has been a change of address.
7. Paragraph 5 shall be completed to show the date it was verified that all monuments required by law were properly erected, all notices were posted, and that corners were appropriately designated for all claims listed.
8. An exact legible reproduction or duplicate (other than microfilm or other electronic media) of this affidavit or another type of affidavit of assessment work that you file or will file in the county where each claim is located, must be filed with the BLM on or before December 30 of the calendar year in which the assessment year ends. For mill or tunnel sites, a separate notice of intent to hold must be filed with the BLM on or before December 30. Requirements for filing a notice of intent to hold can be found at 43 CFR 3835.33.
9. A processing fee of \$15 for each claim listed must be remitted to the BLM along with this or any other affidavit of assessment work.

RECEIVED
BLM AT STATE OFFICE
2020 OCT -9 A 7:45
PHOENIX, ARIZONA

4



OFFICIAL RECORDS OF
PINAL COUNTY RECORDER
Virginia Ross

When recorded return to:
Frederick C. Bauman, Attorney
6440 Sky Pointe Dr., Ste 140-149
Las Vegas, NV 89131

DATE/TIME: 08/05/2020 1057
FEE: \$30.00
PAGES: 4
FEE NUMBER: 2020-076393

AFFIDAVIT OF ANNUAL ASSESSMENT WORK

dated July 25, 2020

Arlene Lantz

Manager

Golden Goose Gold Mines, LLC

PHOENIX, ARIZONA

2020 OCT -9 A 7:45

RECEIVED
RJM AT STATE OFFICE

United States Department of the Interior
Bureau of Land Management
 DIV OF LANDS, MINRLS & ENERGY
 ONE N CENTRAL AVE
 PHOENIX, AZ 85004 -4427
 Phone: 602-417-9200

Receipt	
No:	4817977

Transaction #: 4945624
Date of Transaction: 10/09/2020
CUSTOMER:
FREDERICK C BAUMAN 6440 SKY POINTE DR STE 140-149 LAS VEGAS,NV 89131-4048 US

LINE #	QTY	DESCRIPTION	REMARKS	UNIT PRICE	TOTAL
1	1.00	LOCATABLE MINERALS / MINING CLAIMS- NOT NEW-UNADJUD,ONE AUTH NO. ONLY / MINING CLAIM MONEY RECEIVED CASES: AMC371832/\$135.00	POL	- n/a -	135.00
TOTAL:					\$135.00

PAYMENT INFORMATION			
1	AMOUNT:	135.00	POSTMARKED: N/A
	TYPE:	CHECK	RECEIVED: 10/09/2020
	CHECK NO:	26762467151	
	NAME:	BAUMAN, FREDERICK C 6440 SKY POINTE DR STE 140-149 LAS VEGAS NV 89131-4048 US	

REMARKS


This receipt was generated by the automated BLM Collections and Billing System and is a paper representation of a portion of the official electronic record contained therein.

Arlene Lantz

7008 Narrow Oak Tr.

Austin, TX 78759

CERTIFIED MAIL



0202 0900 0000 0600 0202

USDOJ/BLM
1 N. Central Ave Ste 800

PHOENIX AZ 852
PHOENIX, AZ
5 OCT 2020 PM 9 L
85004

U.S. POSTAGE PAID
F.C.M. LETTER
LAS VEGAS, NV
89130
SEP 24, 20
AMOUNT
\$6.95
R2304Y12273-07



RECEIVED
BLM AZ STATE OFFICE
2020 OCT -9 A 10

RETURN RECEIPT
REQUESTED



Energy Awareness Month

1400 LZ44427 CO41

UNITED STATES
DEPARTMENT OF THE INTERIOR
BUREAU OF LAND MANAGEMENT

Handwritten initials and numbers: 30, 169, JM

371830

MAINTENANCE FEE WAIVER CERTIFICATION

FORM APPROVED
OMB NO. 1004-0114
Expires: January 31, 2020

SEE INSTRUCTIONS ON PAGE 2

- This small miner waiver is filed for the assessment year beginning on September 1, 2019 and ending on September 1, 2020.
- The undersigned and all related parties owned ten or fewer mining claims, mill, or tunnel sites located and maintained on Federal lands in the United States of America on September 1, 2019.
- The undersigned have performed the assessment work required by law for each mining claim listed prior to filing this waiver and understand that by filing this form, the undersigned must file an affidavit of assessment work with the Bureau of Land Management (BLM) by the December 30th following the filing of this waiver.
- The undersigned understand that if the assessment work obligation has not yet come due under 30 U.S.C. 28 (for those claims in their first assessment year only), a notice of intent to hold reciting this condition must be recorded by the December 30th following the filing of this waiver.
- The undersigned understand that mill and tunnel sites may also be listed on this waiver and be waived from payment of the maintenance fee, and that a notice of intent to hold for these sites is required to be filed with the BLM by the December 30th following the filing of this waiver.
- The undersigned understand and acknowledge that pursuant to 43 U.S.C. 1212 and 18 U.S.C. 1001, the filing or recording of a false, fictitious, or fraudulent document with the BLM may result in a fine of up to \$250,000, a prison term not to exceed five years, or both.
- The mining claims, mill or tunnel sites for which this waiver from payment of the maintenance fees is requested are:

CLAIM OR SITE NAME	BLM RECORDATION SERIAL NUMBER
1. Oklahoma Lode ✓	AMC371832
2. OK#1	AMC371833
3. OK#2	AMC371834
4. GRP#1	AMC371835
5. GRP#2	AMC371836
6. GRP#3	AMC371837
7. GRP#4	AMC371838
8. GRP#5	AMC371839
9. GRP#&	AMC371840
10.	

RECEIVED
BLM AZ STATE OFFICE
2019 AUG 30 P 1:13
PHOENIX, ARIZONA

The owner(s) (claimants) of the above mining claims and sites are:

Golden Goose Gold Mines, LLC

 (Owner's Name - Please Print)
 7
 2008 Narrow Oak Trail *TRL*

 (Owner's Mailing Address)

Arlene M. Lamb

 (Owner's Signature) **Manager**
 Austin TX 78759

 (City) (State) (Zip Code)

 (Owner's Name - Please Print)

 (Owner's Mailing Address)

 (Owner's Signature)

 (City) (State) (Zip Code)

 (Owner's Name - Please Print)

 (Owner's Mailing Address)

 (Owner's Signature)

 (City) (State) (Zip Code)

 (Owner's Name - Please Print)

 (Owner's Mailing Address)

 (Owner's Signature)

 (City) (State) (Zip Code)

ENTERED
SEP 16 2019
 BY: *JM*

4594132 *NW*

UNITED STATES
DEPARTMENT OF THE INTERIOR
BUREAU OF LAND MANAGEMENT

69
[Handwritten initials]

371830

MAINTENANCE FEE WAIVER CERTIFICATION

FORM APPROVED
OMB NO. 1004-0114
Expires: January 31, 2020

SEE INSTRUCTIONS ON PAGE 2

- This small miner waiver is filed for the assessment year beginning on September 1, 2019 and ending on September 1, 2020.
- The undersigned and all related parties owned ten or fewer mining claims, mill, or tunnel sites located and maintained on Federal lands in the United States of America on September 1, 2019.
- The undersigned have performed the assessment work required by law for each mining claim listed prior to filing this waiver and understand that by filing this form, the undersigned must file an affidavit of assessment work with the Bureau of Land Management (BLM) by the December 30th following the filing of this waiver.
- The undersigned understand that if the assessment work obligation has not yet come due under 30 U.S.C. 28 (for those claims in their first assessment year only), a notice of intent to hold reciting this condition must be recorded by the December 30th following the filing of this waiver.
- The undersigned understand that mill and tunnel sites may also be listed on this waiver and be waived from payment of the maintenance fee, and that a notice of intent to hold for these sites is required to be filed with the BLM by the December 30th following the filing of this waiver.
- The undersigned understand and acknowledge that pursuant to 43 U.S.C. 1212 and 18 U.S.C. 1001, the filing or recording of a false, fictitious, or fraudulent document with the BLM may result in a fine of up to \$250,000, a prison term not to exceed five years, or both.
- The mining claims, mill or tunnel sites for which this waiver from payment of the maintenance fees is requested are:

CLAIM OR SITE NAME	BLM RECORDATION SERIAL NUMBER
1. Oklahoma Lode	AMC371832
2. OK#1	AMC371833
3. OK#2	AMC371834
4. GRP#1	AMC371835
5. GRP#2	AMC371836
6. GRP#3	AMC371837
7. GRP#4	AMC371838
8. GRP#5	AMC371839
9. GRP#7	AMC371840
10.	

RECEIVED
BLM AZ STATE OFFICE
2019 JUL -9 P 1:52
PHOENIX, ARIZONA

The owner(s) (claimants) of the above mining claims and sites are:

Golden Goose Gold Mines, LLC

 (Owner's Name - Please Print)
 7008 Narrow Oak Trail

 (Owner's Mailing Address)

Alexe M. Lantz

 (Owner's Signature) **Manager**
 Austin TX 78759

 (City) (State) (Zip Code)

 (Owner's Name - Please Print)

 (Owner's Mailing Address)

 (Owner's Signature)

 (City) (State) (Zip Code)

 (Owner's Name - Please Print)

 (Owner's Mailing Address)

 (Owner's Signature)

 (City) (State) (Zip Code)

 (Owner's Name - Please Print)

 (Owner's Mailing Address)

 (Owner's Signature)

 (City) (State) (Zip Code)

UNITED STATES
DEPARTMENT OF THE INTERIOR
BUREAU OF LAND MANAGEMENT

FORM APPROVED
OMB NO.: 1004-0114
Expires: October 31, 2016

371830

AFFIDAVIT OF ANNUAL ASSESSMENT WORK

WHEN RECORDED, MAIL DOCUMENT TO:

NAME: Frederick C Bauman, Attorney

ADDRESS: 6440 Sky Pointe Dr., Ste 140-149

CITY, STATE, ZIP: Las Vegas, NV 89131

FOR COUNTY RECORDER'S USE

No. of Claims 9
x \$10/claim
Total due BLM \$90

TO ALL WHOM IT MAY CONCERN:

1. The undersigned certifies that at least \$100 per claim was expended for development labor and improvements, or equivalent value added, as the annual assessment work for the assessment year ending September 1, 2018 for the following contiguous unpatented mining claim(s), located in the County of Mohave, in the State of Arizona.

RECEIVED
BLM STATE OF ARIZONA
2019 OCT 13 P 2:48
PROF. A. F. ZONA

BLM Serial No.	Name of Claim	Tp	Rg	Sec	Mer	County Recor. Book and Page No.	Date
371832	Oklahoma Lode	3S	11E	17	GSRBM	2006-068194	04/30/2006
371833	OK#1	3S	11E	17	GSRBM	2006-068195	04/30/2006
371834	OK#2	3S	11E	17	GSRBM	2006-068196	04/30/2006
371835	GRP#1	3S	11E	20	GSRBM	2006-068197	04/30/2006
371836	GRP#2	3S	11E	20	GSRBM	2006-068198	04/30/2006
371837	GRP#3	3S	11E	20	GSRBM	2006-068199	04/30/2006
371838	GRP#4	3S	11E	29	GSRBM	2006-068200	04/30/2006
371839	GRP#5	3S	11E	29	GSRBM	2006-068201	04/30/2006
371840	GRP#7	3S	11E	20	GSRBM	2006-068202	04/30/2006

4334481

Entered 2/7/19 AD

2. Type of labor and improvements (specify what was done and give the total value for that labor and improvement to show at least \$100 for each claim). If a geological, geochemical, or geophysical survey was performed, as per 30 U.S.C. 28-1, reference the title of the report of survey, give cost and date of the survey and report, and indicate it was filed with the County Recorder:

Description of Work Performed	Value of Work Performed	Date Work Was Performed
Repair safety fencing and roads on all claims	900	06/10/2018

3. Name and mailing address of each person who performed the labor and improvements:

Name (please print) Fred Bauman	Current Mailing Address (please print) 6228 Dartle St, Las Vegas, NV 89131
Paul Sneath	6905 Carlsbad Ave, Las Vegas, NV 89156

RECEIVED
 BLM AZ STATE OFFICE
 2018 DEC 13 P 2:48
 PHOENIX, ARIZONA

4. Name and mailing address of each person who holds and claims the subject mining claim(s) for the valuable minerals contained therein. Be sure to indicate if there is a change of address:

Name (please print) Golden Goose Gold Mines, LLC	Current Mailing Address (please print) c/o Arlene Lantz, Manager
	7008 Narrow Oak Trail, Austin, TX 78759

5. The undersigned testifies that on the date of June 10, 2018, all monuments required by law were erected upon the subject claim(s), and all notices required by law were posted on the subject claim(s) or copies thereof were in place, and at said date, each corner monument bore or contained

markings sufficient to appropriately designate the corner of the claim to which it pertains and the name of the claim(s).

I hereby certify under penalty of perjury under the laws of the State of Arizona and Texas that the foregoing statements are true and correct:

(Signature) Date: 11/26/18
(Signature of person responsible for above statement)
Arlene Lantz, Manager

Title 18 U.S.C. 1001 and 43 U.S.C. 1212 make it a crime for any person knowingly and willfully to make to any department or agency of the United States any false, fictitious or fraudulent statements or representations as to any matter within its jurisdiction.


Notary Block

SUBSCRIBED AND SWORN TO before me, this 26 day of November 2018

By: (Signature)
(Signature of Affiant)

Title: Notary Public

My Commission Expires: 08/28/2022



INSTRUCTIONS

1. This is an optional form that may be used to satisfy the requirements for the Bureau of Land Management (BLM) under the provisions of 43 U.S.C. §1744 and 30 U.S.C. §28-28d and the regulations thereunder (43 CFR part 3835). Since local and State laws may vary, you should contact your local and State agencies where the claims are located to ensure all applicable laws and requirements are satisfied.
2. The claimant(s) must fill in the date in paragraph 1 for the applicable assessment year and the county and state where the claims are located.
3. All claim names, BLM serial numbers, legal descriptions, and original county recording information must be listed for the claims pertaining to this assessment notice.
4. The claimant(s) must complete paragraph 2 listing all labor or improvements which was performed on or did benefit the subject mining claims. The value and date of the labor or improvements must also be listed. The total amount of labor or improvements can be listed, but the total expenditure must equal at least \$100 for each claim.
5. The names and current mailing addresses of the person(s) performing the labor shall be listed in paragraph 3.
6. The name and current mailing address of each owner (claimant) of the claims shall be listed in paragraph 4. The mailing address shall be the owner's address and not the address of an agent or anyone representing the claimant. Be sure to note if there has been a change of address.
7. Paragraph 5 shall be completed to show the date it was verified that all monuments required by law were properly erected, all notices were posted, and that corners were appropriately designated for all claims listed.
8. An exact legible reproduction or duplicate (other than microfilm or other electronic media) of this affidavit or another type of affidavit of assessment work that you file or will file in the county where each claim is located, must be filed with the BLM on or before December 30 of the calendar year in which the assessment year ends. For mill or tunnel sites, a separate notice of intent to hold must be filed with the BLM on or before December 30. Requirements for filing a notice of intent to hold can be found at 43 CFR 3835.33.
9. A processing fee of \$10 for each claim listed must be remitted to the BLM along with this or any other affidavit of assessment work.

Arlene hantz
7008 Narrow Oak Trail
Austin, TX 78759

CERTIFIED MAIL®



LAS VEGAS

NOV 8 90
10 DEC '10

7018 0680 0000 9687 4262

\$6.67⁰
US POSTAGE
FIRST-CLASS

071V01329335
89149
000039686



endicia.com/endicia.com/endicia.com

USDOI - BLM
1 N. Central Ave - Suite 800
Phoenix, AZ

85004-442700



PHOENIX, ARIZONA

2010 DEC 13 P 2:48

RECEIVED
BLM AZ STATE OFFICE

United States Department of the Interior
Bureau of Land Management
 DIV OF LANDS, MINRLS & ENERGY
 ONE N CENTRAL AVE
 PHOENIX, AZ 85004 -4427
 Phone: 602-417-9200

Receipt

No: 4334481

Transaction #: 4451214	
Date of Transaction: 12/14/2018	
CUSTOMER:	
FREDERICK C BAUMAN 6440 SKY POINTE DR STE 140-149 LAS VEGAS,NV 89131-4047 US	

LINE #	QTY	DESCRIPTION	REMARKS	UNIT PRICE	TOTAL
1	1.00	LOCATABLE MINERALS / MINING CLAIMS- NOT NEW-UNADJUD,ONE AUTH NO. ONLY / MINING CLAIM MONEY RECEIVED CASES: AMC371832/\$90.00	POL 2018/9	- n/a -	90.00
TOTAL:					\$90.00

PAYMENT INFORMATION			
1	AMOUNT:	90.00	POSTMARKED: N/A
	TYPE:	CHECK	RECEIVED: 12/13/2018
	CHECK NO:	25443447851	
	NAME:	BAUMAN, FREDERICK C 6440 SKY POINTE DR STE 140-149 LAS VEGAS NV 89131-4047 US	

REMARKS
THREE HAS BEEN A FEE INCREASE/ PLEASE SEE ENCLOSED FLYER/ THANK YOU

This receipt was generated by the automated BLM Collections and Billing System and is a paper representation of a portion of the official electronic record contained therein.

UNITED STATES
DEPARTMENT OF THE INTERIOR
BUREAU OF LAND MANAGEMENT

FORM APPROVED
OMB NO.: 1004-0114
Expires: October 31, 2016

371830

AFFIDAVIT OF ANNUAL ASSESSMENT WORK

WHEN RECORDED, MAIL DOCUMENT TO:

NAME: Frederick C Bauman, Attorney

ADDRESS: 6440 Sky Pointe Dr., Ste 140-149

CITY, STATE, ZIP: Las Vegas, NV 89131

FOR COUNTY RECORDER'S USE

No. of Claims 9
x \$10/claim
Total due BLM \$ 90

TO ALL WHOM IT MAY CONCERN:

1. The undersigned certifies that at least \$100 per claim was expended for development, labor and improvements, or equivalent value added, as the annual assessment work for the assessment year ending September 1, 2018 for the following contiguous unpatented mining claim(s), located in the County of Mohave, in the State of Arizona.

BLM Serial No.	Name of Claim	Tp	Rg	Sec	Mer	County Recordation Book and Page No.	Date
371832	Oklahoma Lode	3S	11E	17	GSRBM	2006-068194	04/30/2006
371833	OK#1	3S	11E	17	GSRBM	2006-068195	04/30/2006
371834	OK#2	3S	11E	17	GSRBM	2006-068196	04/30/2006
371835	GRP#1	3S	11E	20	GSRBM	2006-068197	04/30/2006
371836	GRP#2	3S	11E	20	GSRBM	2006-068198	04/30/2006
371837	GRP#3	3S	11E	20	GSRBM	2006-068199	04/30/2006
371838	GRP#4	3S	11E	29	GSRBM	2006-068200	04/30/2006
371839	GRP#5	3S	11E	29	GSRBM	2006-068201	04/30/2006
371840	GRP#7	3S	11E	20	GSRBM	2006-068202	04/30/2006

#4359130

(Continued on page 2)

RECEIVED
BLM AZ STATE OFFICE
2019 JAN 28 A 11: 57
PHOENIX, ARIZONA

2. Type of labor and improvements (specify what was done and give the total value for that labor and improvement to show at least \$100 for each claim). If a geological, geochemical, or geophysical survey was performed, as per 30 U.S.C. 28-1, reference the title of the report of survey, give cost and date of the survey and report, and indicate it was filed with the County Recorder:

Description of Work Performed	Value of Work Performed	Date Work Was Performed
Repair safety fencing and roads on all claims	900	06/10/2018

3. Name and mailing address of each person who performed the labor and improvements:

Name (please print)

Fred Bauman

Paul Sneath

Current Mailing Address (please print)

6228 Dartle St, Las Vegas, NV 89131

6905 Carlsbad Ave, Las Vegas, NV 89156

4. Name and mailing address of each person who holds and claims the subject mining claim(s) for the valuable minerals contained therein. Be sure to indicate if there is a change of address:

Name (please print)

Golden Goose Gold Mines, LLC

Current Mailing Address (please print)

c/o Arlene Lantz, Manager

7008 Narrow Oak Trail, Austin, TX 78759

RECEIVED
 BLM ARIZONA OFFICE
 2018 JAN 28 A 11:57
 PHOENIX, ARIZONA

5. The undersigned testifies that on the date of June 10, 2018, all monuments required by law were erected upon the subject claim(s), and all notices required by law were posted on the subject claim(s) or copies thereof were in place, and at said date, each corner monument bore or contained

markings sufficient to appropriately designate the corner of the claim to which it pertains and the name of the claim(s).

I hereby certify under penalty of perjury under the laws of the State of Arizona and Texas that the foregoing statements are true and correct:

Arlene Lantz Date: 11/26/18
(Signature of person responsible for above statement)
Arlene Lantz, Manager

Title 18 U.S.C. 1001 and 43 U.S.C. 1212 make it a crime for any person knowingly and willfully to make to any department or agency of the United States any false, fictitious or fraudulent statements or representations as to any matter within its jurisdiction.


Notary Block

SUBSCRIBED AND SWORN TO before me, this 26 day of November 20 18

By: Guangqing Zhang
(Signature of Affiant)

Title: Notary Public

My Commission Expires: 08/28/2022



INSTRUCTIONS

1. This is an optional form that may be used to satisfy the requirements for the Bureau of Land Management (BLM) under the provisions of 43 U.S.C. §1744 and 30 U.S.C. §28-28d and the regulations thereunder (43 CFR part 3835). Since local and State laws may vary, you should contact your local and State agencies where the claims are located to ensure all applicable laws and requirements are satisfied.
2. The claimant(s) must fill in the date in paragraph 1 for the applicable assessment year and the county and state where the claims are located.
3. All claim names, BLM serial numbers, legal descriptions, and original county recording information must be listed for the claims pertaining to this assessment notice.
4. The claimant(s) must complete paragraph 2 listing all labor or improvements which was performed on or did benefit the subject mining claims. The value and date of the labor or improvements must also be listed. The total amount of labor or improvements can be listed, but the total expenditure must equal at least \$100 for each claim.
5. The names and current mailing addresses of the person(s) performing the labor shall be listed in paragraph 3.
6. The name and current mailing address of each owner (claimant) of the claims shall be listed in paragraph 4. The mailing address shall be the owner's address and not the address of an agent or anyone representing the claimant. Be sure to note if there has been a change of address.
7. Paragraph 5 shall be completed to show the date it was verified that all monuments required by law were properly erected, all notices were posted, and that corners were appropriately designated for all claims listed.
8. An exact legible reproduction or duplicate (other than microfilm or other electronic media) of this affidavit or another type of affidavit of assessment work that you file or will file in the county where each claim is located, must be filed with the BLM on or before December 30 of the calendar year in which the assessment year ends. For mill or tunnel sites, a separate notice of intent to hold must be filed with the BLM on or before December 30. Requirements for filing a notice of intent to hold can be found at 43 CFR 3835.33.
9. A processing fee of \$10 for each claim listed must be remitted to the BLM along with this or any other affidavit of assessment work.

PHOENIX ARIZONA
2019 JAN 28 11:57
RECEIVED
BLM ARIZONA REGION

IMPORTANT NOTICE

PROCESSING FEES FOR MINING CLAIM ACTIONS HAVE INCREASED

PHOENIX, ARIZONA

2019 JAN 28 A 11:57

RECEIVED
BLM AZ STATE OFFICE

Effective October 1, 2018, the following fees associated with mining claims, have increased from \$10 per mining claim to \$15 per mining claim:

- Amendment
- Transfer of Interest
- Affidavit of Labor
- Notice of Intent to Hold

\$10/claim already paid

All documents filed with BLM on or after October 1, 2018, must pay the new fee at the time of filing.

This increase DOES NOT affect new mining claims. All fees associated with filing new mining claims remain the same at \$212 per 20 acre mining claim: PROCESSING FEE - \$20, LOCATION FEE - \$37, MAINTENANCE FEE - \$155 (per 20 acres or portion thereof)

Under the cost recovery rule, 70 FR 58857 (2005), the cost recovery fees at 43 CFR 3000.12 were updated in the Federal Register published on September 28, 2018, 83 FR 48957 (2018)

Paying \$5/claim fee increase

9 x \$5 = \$45 enclosed



OFFICIAL RECORDS OF
PINAL COUNTY RECORDER
VIRGINIA ROSS

When recorded return to:
Frederick C. Bauman, Attorney
6440 Sky Pointe Dr., Ste 140-149
Las Vegas, NV 89131

DATE/TIME: 12/12/2018 1455
FEE: \$15.00
PAGES: 4
FEE NUMBER: 2018-091978



AFFIDAVIT OF ANNUAL ASSESSMENT WORK

dated November 26, 2018

Arlene Lantz

Manager

Golden Goose Gold Mines, LLC

PHOENIX, ARIZONA

2019 JAN 28 A 11: 57

RECEIVED
BLM AZ STATE OFFICE

Arlene Lantz
7008 Narrow Oak T
Austin, TX 78759

PLACE STICKER AT TOP OF ENVELOPE TO THE RIGHT
OF THE RETURN ADDRESS, FOLD AT DOTTED LINE

CERTIFIED MAIL®



7018 0680 0000 9687 6419



1020

85004-4427

U.S. POSTAGE PAID
FCM LETTER
LAS VEGAS, NV
89130
DEC 28, 18
AMOUNT

\$6.70

R2304H109543-11

USDOI - BLM
Arizona State Office
1 N. Central Ave, Ste 200
Phoenix, AZ 85004

PHOENIX, ARIZONA

2019 JAN 28 AM 11:51

RECEIVED

Attn: Mining Claims

8500434427 0041



United States Department of the Interior
Bureau of Land Management
 DIV OF LANDS, MINRLS & ENERGY
 ONE N CENTRAL AVE
 PHOENIX, AZ 85004 -4427
 Phone: 602-417-9200

Receipt

No: 4359130

Transaction #: 4476245	
Date of Transaction: 01/30/2019	
CUSTOMER:	
FREDERICK C BAUMAN 6440 SKY POINTE DR STE 140-149 LAS VEGAS,NV 89131-4047 US	

LINE #	QTY	DESCRIPTION	REMARKS	UNIT PRICE	TOTAL
1	1.00	LOCATABLE MINERALS / MINING CLAIMS-NOT NEW-UNADJUD,ONE AUTH NO. ONLY / MINING CLAIM MONEY RECEIVED CASES: AMC371832/\$45.00	ADDITIONAL POL FEES	- n/a -	45.00
TOTAL:					\$45.00

PAYMENT INFORMATION			
1	AMOUNT:	45.00	POSTMARKED: N/A
	TYPE:	CHECK	RECEIVED: 01/28/2019
	CHECK NO:	25443445893	
	NAME:	BAUMAN, FREDERICK C 6440 SKY POINTE DR STE 140-149 LAS VEGAS NV 89131-4047 US	

REMARKS

This receipt was generated by the automated BLM Collections and Billing System and is a paper representation of a portion of the official electronic record contained therein.

UNITED STATES
DEPARTMENT OF THE INTERIOR
BUREAU OF LAND MANAGEMENT
MAINTENANCE FEE WAIVER CERTIFICATION

134
[Handwritten Signature]

AMC 371830

FORM APPROVED
OMB NO. 1004-0114
Expires: January 31, 2020

SEE INSTRUCTIONS ON PAGE 2

- This small miner waiver is filed for the assessment year beginning on September 1, 2018 and ending on September 1, 2019.
- The undersigned and all related parties owned ten or fewer mining claims, mill, or tunnel sites located and maintained on Federal lands in the United States of America on September 1, 2018.
- The undersigned have performed the assessment work required by law for each mining claim listed prior to filing this waiver and understand that by filing this form, the undersigned must file an affidavit of assessment work with the Bureau of Land Management (BLM) by the December 30th following the filing of this waiver.
- The undersigned understand that if the assessment work obligation has not yet come due under 30 U.S.C. 28 (for those claims in their first assessment year only), a notice of intent to hold reciting this condition must be recorded by the December 30th following the filing of this waiver.
- The undersigned understand that mill and tunnel sites may also be listed on this waiver and be waived from payment of the maintenance fee, and that a notice of intent to hold for these sites is required to be filed with the BLM by the December 30th following the filing of this waiver.
- The undersigned understand and acknowledge that pursuant to 43 U.S.C. 1212 and 18 U.S.C. 1001, the filing or recording of a false, fictitious, or fraudulent document with the BLM may result in a fine of up to \$250,000, a prison term not to exceed five years, or both.
- The mining claims, mill or tunnel sites for which this waiver from payment of the maintenance fees is requested are:

CLAIM OR SITE NAME	BLM RECORDATION SERIAL NUMBER
1. Oklahoma Lode ✓	AMC 371832
2. OK#1	AMC 371833
3. OK#2	AMC 371834
4. GRP#1	AMC 371835
5. GRP#2	AMC 371836
6. GRP#3	AMC 371837
7. GRP#4	AMC 371838
8. GRP#5	AMC 371839
9. GRP#7	AMC 371840
10.	

The owner(s) (claimants) of the above mining claims and sites are:

<u>Golden Goose Gold Mines, LLC</u> (Owner's Name - Please Print)	<u><i>[Signature]</i></u> Manager (Owner's Signature)	<u>Austin</u> (City)	<u>TX</u> (State)	<u>78759</u> (Zip Code)
<u>7008 Narrow Oak Trail</u> (Owner's Mailing Address)				
_____ (Owner's Name - Please Print)	_____ (Owner's Signature)	_____ (City)	_____ (State)	_____ (Zip Code)
_____ (Owner's Mailing Address)				
_____ (Owner's Name - Please Print)	_____ (Owner's Signature)	_____ (City)	_____ (State)	_____ (Zip Code)
_____ (Owner's Mailing Address)				
_____ (Owner's Name - Please Print)	_____ (Owner's Signature)	_____ (City)	_____ (State)	_____ (Zip Code)
_____ (Owner's Mailing Address)				

RECEIVED
BLM AZ STATE OFFICE
2018 AUG - 1 P 2:19
PHOENIX, ARIZONA


ENTERED
SEP 05 2018
BY: *[Signature]*

[Handwritten Signature]

DECLINED

5018 V02 - 1 B S 1 D

ARGENTINA VIMESCHIA



CERTIFIED MAIL®



7018 0360 0001 7141 9424

RECEIVED
BLM AZ STATE OFFICE
2018 AUG -1 P 2:19

PHOENIX, ARIZONA

BLM - Arizona State Office
1 N. Central Ave, Ste 800
Phoenix, AZ 85004

U.S. POSTAGE
PAID
LAS VEGAS, NV
89130
JUL 30, 18
AMOUNT

\$6.70

R2304P119118-9



3004



1020

Arlene Lantz, Manager
Golden Goose Gold Mines, LLC
7008 Narrow Oak Tr.
Austin, TX 78759

RETURN RECEIPT
REQUESTED

RETURN RECEIPT
REQUESTED

Attn: Mining Claims

8500484427 0041



Amc 371830

Form 3830-4
(January 2017)

UNITED STATES
DEPARTMENT OF THE INTERIOR
BUREAU OF LAND MANAGEMENT

FORM APPROVED
OMB NO.: 1004-0114
Expires: January 31, 2020

AFFIDAVIT OF ANNUAL ASSESSMENT WORK

WHEN RECORDED, MAIL DOCUMENT TO:

NAME: Frederick C Bauman, Attorney

ADDRESS: 6440 Sky Pointe Dr., Ste 140-149

CITY, STATE, ZIP: Las Vegas, NV 89131

FOR COUNTY RECORDER'S USE

No. of Claims 9
x \$10/claim
Total due BLM \$ 90

TO ALL WHOM IT MAY CONCERN:

1. The undersigned certifies that at least \$100 per claim was expended for development, labor and improvements, or equivalent value added, as the annual assessment work for the assessment year ending September 1, 2017 for the following contiguous unpatented mining claim(s), located in the County of Pinal, in the State of Texas and Arizona.

BLM Serial No.	Name of Claim	Tp	Rg	Sec	Mer	County Recordation Book and Page No.	Co. Recording Date
371832	Oklahoma Lode	3S	11E	17	GSRBM	2006-068194	04/30/2006
371833	OK #1	3S	11E	17	GSRBM	2006-068195	04/30/2006
371834	OK #2	3S	11E	17	GSRBM	2006-068196	04/30/2006
371835	GRP #1	3S	11E	20	GSRBM	2006-068197	04/30/2006
371836	GRP #2	3S	11E	20	GSRBM	2006-068198	04/30/2006
371837	GRP #3	3S	11E	20	GSRBM	2006-068199	04/30/2006
371838	GRP #4	3S	11E	29	GSRBM	2006-068200	04/30/2006
371839	GRP #5	3S	11E	29	GSRBM	2006-068201	04/30/2006
371840	GRP #7	3S	11E	20	GSRBM	2006-068202	04/30/2006

4037002

(Continued on page 2)

INTERED
DEC 14 2017
BY: BDS

RECEIVED
BLM AZ STATE OFFICE
2017 DEC - 5 A 7:48
PHOENIX, ARIZONA



2. Type of labor and improvements (specify what was done and give the total value for that labor and improvement to show at least \$100 for each claim). If a geological, geochemical, or geophysical survey was performed, as per 30 U.S.C. 28-1, reference the title of the report of survey, give cost and date of the survey and report, and indicate it was filed with the County Recorder:

Description of Work Performed	Value of Work Performed	Date Work Was Performed
Repair dirt roads throughout claims to improve access	900	08/06 & 08/07/2017
inspect safety fencing around shafts and adits	200	08/06 & 08/07/2017

3. Name and mailing address of each person who performed the labor and improvements:

Name (please print)

Frederick C Bauman

Current Mailing Address (please print)

6228 Dartle Street, Las Vegas, NV 89130

4. Name and mailing address of each person who holds and claims the subject mining claim(s) for the valuable minerals contained therein. Be sure to indicate if there is a change of address:

Name (please print)

Golden Goose Gold Mines, LLC

Current Mailing Address (please print)

c/o Arlene Lantz, Manager

7008 Narrow Oak Trail, Austin, TX 78759

RECEIVED
 CLM AND STATE OFFICE
 2017 DEC - 5 A 7:49
 PHOENIX, ARIZONA

5. The undersigned testifies that on the date of August 7, 2017, all monuments required by law were erected upon the subject claim(s), and all notices required by law were posted on the subject claim(s) or copies thereof were in place, and at said date, each corner monument bore or contained

markings sufficient to appropriately designate the corner of the claim to which it pertains and the name of the claim(s).

I hereby certify under penalty of perjury under the laws of the State of Texas and Arizona that the foregoing statements are true and correct:

x *Arlene Lantz* Date: 11/21/17
(Signature of person responsible for above statement)
Arlene Lantz, Manager

Title 18 U.S.C. 1001 and 43 U.S.C. 1212 make it a crime for any person knowingly and willfully to make to any department or agency of the United States any false, fictitious or fraudulent statements or representations as to any matter within its jurisdiction.


Notary Block

SUBSCRIBED AND SWORN TO before me, this 21st day of November 20 17

By: *Arlene Lantz*
(Signature of Affiant)

Title: Manager

My Commission Expires: 08/29/2019



V. Duran

INSTRUCTIONS

1. This is an optional form that may be used to satisfy the requirements for the Bureau of Land Management (BLM) under the provisions of 43 U.S.C. §1744 and 30 U.S.C. §28-28d and the regulations thereunder (43 CFR part 3835). Since local and State laws may vary, you should contact your local and State agencies where the claims are located to ensure all applicable laws and requirements are satisfied.
2. The claimant(s) must fill in the date in paragraph 1 for the applicable assessment year and the county and state where the claims are located.
3. All claim names, BLM serial numbers, legal descriptions, and original county recording information must be listed for the claims pertaining to this assessment notice.
4. The claimant(s) must complete paragraph 2 listing all labor or improvements which was performed on or did benefit the subject mining claims. The value and date of the labor or improvements must also be listed. The total amount of labor or improvements can be listed, but the total expenditure must equal at least \$100 for each claim.
5. The names and current mailing addresses of the person(s) performing the labor shall be listed in paragraph 3.
6. The name and current mailing address of each owner (claimant) of the claims shall be listed in paragraph 4. The mailing address shall be the owner's address and not the address of an agent or anyone representing the claimant. Be sure to note if there has been a change of address.
7. Paragraph 5 shall be completed to show the date it was verified that all monuments required by law were properly erected, all notices were posted, and that corners were appropriately designated for all claims listed.
8. An exact legible reproduction or duplicate (other than microfilm or other electronic media) of this affidavit or another type of affidavit of assessment work that you file or will file in the county where each claim is located, must be filed with the BLM on or before December 30 of the calendar year in which the assessment year ends. For mill or tunnel sites, a separate notice of intent to hold must be filed with the BLM on or before December 30. Requirements for filing a notice of intent to hold can be found at 43 CFR 3835.33.
9. A processing fee of \$10 for each claim listed must be remitted to the BLM along with this or any other affidavit of assessment work.

PHOENIX, ARIZONA
2017 DEC - 5 A 7:48
RECEIVED
BLM AZ STATE OFFICE
Form 3850-A (page 3)

NOTICES

THE PRIVACY ACT and 43 CFR 2.223(d) require that you be furnished with the following information in connection with the information requested by this form.

AUTHORITY: 30 U.S.C. §28-28d and 43 CFR part 3835 permit collection of the information requested by this form.

PRINCIPAL PURPOSE: The BLM will use the information you provide to document compliance with 43 U.S.C. 1744 and that assessment work has been completed in accordance with 30 U.S.C. § 28-28d and 43 CFR part 3835 in lieu of paying the maintenance fee for the mining claims listed on this form.

ROUTINE USES: The BLM will only disclose this information in accordance with the provisions at 43 CFR 2.231(b) and (c).

EFFECT OF NOT PROVIDING INFORMATION: Disclosure of the requested information is required by 30 U.S.C. § 28-28d and 43 CFR part 3835 for claimants qualified to perform assessment work in lieu of paying the maintenance fee. Failure to submit all the requested information or to complete this form will delay the BLM's processing of the form and may preclude the BLM's acceptance of the assessment work information, which may result in forfeiture of the mining claim(s) by the claimant.

THE PAPERWORK REDUCTION ACT requires us to inform you that:

Use of this form is optional. You must perform assessment if a waiver to pay the maintenance fee has been requested. This form is provided to help you attest that annual assessment work has been completed in lieu of paying the maintenance fee for your claim(s). Submission of the requested information is necessary to obtain or retain a benefit.

You do not have to respond to this or any other Federal agency-sponsored information collection unless it displays a valid OMB control number.

BURDEN HOURS STATEMENT: The estimated public reporting burden for this form is 30 minutes per response, including the time for reviewing instructions, gathering and maintaining data, and completing and reviewing the form. You may submit comments regarding the burden estimate or any other aspect of this form to: U.S. Department of the Interior, Bureau of Land Management (1004-0114), Bureau Information Collection Clearance Officer (WO-630), 1849 C Street, N.W., Room 2134LM, Washington, D.C. 20240.

RECEIVED
BLM AZ STATE OFFICE
2017 DEC - 5 A 7:48
PHOENIX, ARIZONA

When recorded return to:
Frederick C. Bauman, Attorney
6440 Sky Pointe Dr., Ste 140-149
Las Vegas, NV 89131

RECEIVED
DEM. AZ STATE OFFICE
2017 DEC -5 A 7:48
PHOENIX, ARIZONA

AFFIDAVIT OF ANNUAL ASSESSMENT WORK

dated November 21, 2017

Arlene Lantz

Manager

Golden Goose Gold Mines, LLC

Arlene Lantz
Golden Goose Gold Mines, LLC
7008 Narrow Oak Trail
Austin, TX 78759

CERTIFIED MAIL



7017 1450 0000 9695 5076



1000



PHOENIX, ARIZONA

85004

2017 DEC -5 A 7:48

U.S. POSTAGE
PAID
LAS VEGAS, NV
89130
NOV 30, 17
AMOUNT
\$6.59
R2304P119118-06

RECEIVED

RETURN RECEIPT
REQUESTED

BLM - Arizona State Office
1 N. Central Ave # 800
Phoenix, AZ 85004

Attn: Mining Claims

8500494427 0041





United States Department of the Interior
Bureau of Land Management
 DIV OF LANDS, MINRLS & ENERGY
 ONE N CENTRAL AVE
 PHOENIX, AZ 85004 -4427
 Phone: 602-417-9200

Receipt

No: 4037002

Transaction #: 4148152	
Date of Transaction: 12/07/2017	
CUSTOMER:	
FREDERICK C BAUMAN 6440 SKY POINTE DR STE 140-149 LAS VEGAS,NV 89131-4047 US	

LINE #	QTY	DESCRIPTION	REMARKS	UNIT PRICE	TOTAL
1	1.00	LOCATABLE MINERALS / MINING CLAIMS- NOT NEW-UNADJUD,ONE AUTH NO. ONLY / MINING CLAIM MONEY RECEIVED CASES: AMC371832/\$90.00	POL 2017/9	- n/a -	90.00
TOTAL:					\$90.00

PAYMENT INFORMATION			
1	AMOUNT:	90.00	POSTMARKED: N/A
	TYPE:	CHECK	RECEIVED: 12/05/2017
	CHECK NO:	23798473694	
	NAME:	BAUMAN, FREDERICK C 6440 SKY POINTE DR STE 140-149 LAS VEGAS NV 89131-4047 US	

REMARKS

This receipt was generated by the automated BLM Collections and Billing System and is a paper representation of a portion of the official electronic record contained therein.

UNITED STATES
DEPARTMENT OF THE INTERIOR
BUREAU OF LAND MANAGEMENT

225

MAINTENANCE FEE WAIVER CERTIFICATION

FORM APPROVED
OMB NO. 1004-0114
Expires: January 31, 2020

SEE INSTRUCTIONS ON PAGE 2

Amc 371830

1. This small miner waiver is filed for the assessment year beginning on September 1, 2017 and ending on September 1, 2018.
2. The undersigned and all related parties owned ten or fewer mining claims, mill, or tunnel sites located and maintained on Federal lands in the United States of America on September 1, 2017.
3. The undersigned have performed the assessment work required by law for each mining claim listed prior to filing this waiver and understand that by filing this form, the undersigned must file an affidavit of assessment work with the Bureau of Land Management (BLM) by the December 30th following the filing of this waiver.
4. The undersigned understand that if the assessment work obligation has not yet come due under 30 U.S.C. 28 (for those claims in their first assessment year only), a notice of intent to hold reciting this condition must be recorded by the December 30th following the filing of this waiver.
5. The undersigned understand that mill and tunnel sites may also be listed on this waiver and be waived from payment of the maintenance fee, and that a notice of intent to hold for these sites is required to be filed with the BLM by the December 30th following the filing of this waiver.
6. The undersigned understand and acknowledge that pursuant to 43 U.S.C. 1212 and 18 U.S.C. 1001, the filing or recording of a false, fictitious, or fraudulent document with the BLM may result in a fine of up to \$250,000, a prison term not to exceed five years, or both.
7. The mining claims, mill or tunnel sites for which this waiver from payment of the maintenance fees is requested are:

CLAIM OR SITE NAME	BLM RECORDATION SERIAL NUMBER
1. Okiaihoma Lode	✓ AMC371832
2. OK#1	AMC371833
3. OK#2	AMC371834
4. GRP#1	AMC371835
5. GRP#2	AMC371836
6. GRP#3	AMC371837
7. GRP#4	AMC371838
8. GRP#5	AMC371839
9. GRP#7	AMC371840
10.	

RECEIVED
BLM WASHINGTON OFFICE
2017 AUG 14 P 2:53
TUCSON, ARIZONA

The owner(s) (claimants) of the above mining claims and sites are:

NEW CHECK
95

Golden Goose Gold Mines, LLC ✓
 (Owner's Name - Please Print)
 7008 Narrow Oak Trail
 (Owner's Mailing Address)

Arline M. Lopez
 (Owner's Signature) Manager
 Austin TX 78759
 (City) (State) (Zip Code)

 (Owner's Name - Please Print)

 (Owner's Mailing Address)

 (Owner's Signature)

 (City) (State) (Zip Code)

AC483
ENTERED SEP 06 2017
PB

 (Owner's Name - Please Print)

 (Owner's Mailing Address)

 (Owner's Signature)

 (City) (State) (Zip Code)

 (Owner's Name - Please Print)

 (Owner's Mailing Address)

 (Owner's Signature)


 (City) (State) (Zip Code)

CERTIFIED MAIL®

Artene Lantz
7008 Narrow Oak Tr.
Austin, TX 78759



7015 0640 0002 1545 7975



1000

85004

U.S. POSTAGE
PAID
LAS VEGAS, NV
89130
AUG 11, 17
AMOUNT

\$6.59

R2304H108530-10

RECEIVED

2017 AUG 14 P 2:52

PHOENIX, ARIZONA

USDO1 / BLM
Arizona State Office
1 N. Central Ave., Ste 800
Phoenix, AZ

RETURN RECEIPT
REQUESTED

Attn: Mining Claims

8500484427 0041



371830

Form 3830-4
(October 2013)

UNITED STATES
DEPARTMENT OF THE INTERIOR
BUREAU OF LAND MANAGEMENT

FORM APPROVED
OMB NO.: 1004-0114
Expires: October 31, 2016

AFFIDAVIT OF ANNUAL ASSESSMENT WORK

WHEN RECORDED, MAIL DOCUMENT TO:

NAME: Frederick C. Bauman, Attorney

ADDRESS: 6440 Sky Pointe Dr., Ste 140-149

CITY, STATE, ZIP: Las Vegas, NV 89131

FOR COUNTY RECORDER'S USE

No. of Claims 9

x \$10/claim

Total due BLM \$ 90

TO ALL WHOM IT MAY CONCERN:

RECEIPT # 3703393

1. The undersigned certifies that at least \$100 per claim was expended for development, labor and improvements, or equivalent value added, as the annual assessment work for the assessment year ending September 1, 2016 for the following contiguous unpatented mining claim(s), located in the County of Mohave, in the State of Arizona.

BLM Serial No.	Name of Claim	Tp	Rg	Sec	Mer	County Recordation Book and Page No.	Date
371832	Oklahoma Lode	3S	11E	17	GSRBM	2006-068194	04/30/2006
371833	OK#1	3S	11E	17	GSRBM	2006-068195	04/30/2006
371834	OK #2	3S	11E	17	GSRBM	2006-068196	04/30/2006
371835	GRP#1	3S	11E	20	GSRBM	2006-068197	04/30/2006
371836	GRP#2	3S	11E	20	GSRBM	2006-068198	04/30/2006
371837	GRP#3	3S	11E	20	GSRBM	2006-068199	04/30/2006
371838	GRP#4	3S	11E	29	GSRBM	2006-068200	04/30/2016
371839	GRP#5	3S	11E	29	GSRBM	2006-068201	04/30/2016
371840	GRP#7	3S	11E	20	GSRBM	2006-068202	04/30/2016

(Continued on page 2)

ENTERED
NOV 23 2016
BY: RAM

2. Type of labor and improvements (specify what was done and give the total value for that labor and improvement to show at least \$100 for each claim). If a geological, geochemical, or geophysical survey was performed, as per 30 U.S.C. 28-1, reference the title of the report of survey, give cost and date of the survey and report, and indicate it was filed with the County Recorder:

Description of Work Performed	Value of Work Performed	Date Work Was Performed
Repair entrance roads where washed out (all claims)	900	08/12 & 13/2016
Inspect safety fencing on all claims and repair as needed	200	08/12 & 13/2016

3. Name and mailing address of each person who performed the labor and improvements:

Name (please print)

Paul Sneath

Fred Bauman

Current Mailing Address (please print)

6094 Carlsbad Ave., Las Vegas, NV 89156

6228 Dartle Street, Las Vegas, NV 89130

4. Name and mailing address of each person who holds and claims the subject mining claim(s) for the valuable minerals contained therein. Be sure to indicate if there is a change of address:

Name (please print)

Golden Goose Gold Mines, LLC

Current Mailing Address (please print)

c/o Arlene Lantz, Manager

7008 Narrow Oak Trail, Austin, TX 78759

RECEIVED
 BLM AT STATE OFFICE
 2016 NOV 21 P 3:03
 PHOENIX, ARIZONA

5. The undersigned testifies that on the date of August 13, 2016, all monuments required by law were erected upon the subject claim(s), and all notices required by law were posted on the subject claim(s) or copies thereof were in place, and at said date, each corner monument bore or contained

markings sufficient to appropriately designate the corner of the claim to which it pertains and the name of the claim(s).

I hereby certify under penalty of perjury under the laws of the State of Texas and Ariona that the foregoing statements are true and correct:

x Arlene Lantz Date: 8/24/16, 2016
(Signature of person responsible for above statement)
Arlene Lantz, Manager

Title 18 U.S.C. 1001 and 43 U.S.C. 1212 make it a crime for any person knowingly and willfully to make to any department or agency of the United States any false, fictitious or fraudulent statements or representations as to any matter within its jurisdiction.


Notary Block

SUBSCRIBED AND SWORN TO before me, this 20 day of 8 2016

By: [Signature]
(Signature of Affiant)

Title: Notary Republic

My Commission Expires: 08/26/2016



INSTRUCTIONS

1. This is an optional form that may be used to satisfy the requirements for the Bureau of Land Management (BLM) under the provisions of 43 U.S.C. §1744 and 30 U.S.C. §28-28d and the regulations thereunder (43 CFR part 3835). Since local and State laws may vary, you should contact your local and State agencies where the claims are located to ensure all applicable laws and requirements are satisfied.
2. The claimant(s) must fill in the date in paragraph 1 for the applicable assessment year and the county and state where the claims are located.
3. All claim names, BLM serial numbers, legal descriptions, and original county recording information must be listed for the claims pertaining to this assessment notice.
4. The claimant(s) must complete paragraph 2 listing all labor or improvements which was performed on or did benefit the subject mining claims. The value and date of the labor or improvements must also be listed. The total amount of labor or improvements can be listed, but the total expenditure must equal at least \$100 for each claim.
5. The names and current mailing addresses of the person(s) performing the labor shall be listed in paragraph 3.
6. The name and current mailing address of each owner (claimant) of the claims shall be listed in paragraph 4. The mailing address shall be the owner's address and not the address of an agent or anyone representing the claimant. Be sure to note if there has been a change of address.
7. Paragraph 5 shall be completed to show the date it was verified that all monuments required by law were properly erected, all notices were posted, and that corners were appropriately designated for all claims listed.
8. An exact legible reproduction or duplicate (other than microfilm or other electronic media) of this affidavit or another type of affidavit of assessment work that you file or will file in the county where each claim is located, must be filed with the BLM on or before December 30 of the calendar year in which the assessment year ends. For mill or tunnel sites, a separate notice of intent to hold must be filed with the BLM on or before December 30. Requirements for filing a notice of intent to hold can be found at 43 CFR 3835.33.
9. A processing fee of \$10 for each claim listed must be remitted to the BLM along with this or any other affidavit of assessment work.

(Continued on page 4)

PHOENIX, ARIZONA
NOV 21 P 3:03
RECEIVED
STATE OFFICE

Arlene Lantz
7008 Narrow Oak Tr.
Austin, TX 78759


CERTIFIED MAIL®



7015 0640 0002 1545 7906



1000



85004

U.S. POSTAGE
PAID
LAS VEGAS, NV
89130
NOV 18, 16
AMOUNT

\$6.47

R2304H108530-10

BLM - ARIZONA STATE OFFICE

2016 NOV 21 PM 3:02

PHOENIX

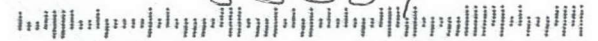
**RETURN RECEIPT
REQUESTED**

BLM - Arizona State Office
1 N. Central Ave, Ste 800
Phoenix, AZ

Attn: Mining Claims

85004

8500484427 C041



United States Department of the Interior
Bureau of Land Management
 DIV OF LANDS, MINRLS & ENERGY
 ONE N CENTRAL AVE
 PHOENIX, AZ 85004 -4427
 Phone: 602-417-9200

Receipt

No: 3703393

Transaction #: 3808115	
Date of Transaction: 11/22/2016	
CUSTOMER:	
FREDERICK C BAUMAN 6440 SKY POINTE DR STE 140-149 LAS VEGAS,NV 89131-4047 US	

LINE #	QTY	DESCRIPTION	REMARKS	UNIT PRICE	TOTAL
1	1.00	LOCATABLE MINERALS / MINING CLAIMS- NOT NEW-UNADJUD,ONE AUTH NO. ONLY / MINING CLAIM MONEY RECEIVED CASES: AMC371832/\$90.00	POL (9) 2016	- n/a -	90.00
TOTAL:					\$90.00

PAYMENT INFORMATION				
1	AMOUNT:	90.00	POSTMARKED:	11/18/2016
	TYPE:	CHECK	RECEIVED:	11/21/2016
	CHECK NO:	24094183004		
	NAME:	GOLDEN GOOSE GOLD MINES 7008 NARROW OAK TR AUSTIN TX 78759 US		

REMARKS

This receipt was generated by the automated BLM Collections and Billing System and is a paper representation of a portion of the official electronic record contained therein.

UNITED STATES
DEPARTMENT OF THE INTERIOR
BUREAU OF LAND MANAGEMENT

MAINTENANCE FEE WAIVER CERTIFICATION

SEE INSTRUCTIONS ON PAGE 2

95

FAM

371832

371830

FORM APPROVED
OMB NO. 1004-0114
Expires: October 31, 2016

- This small miner waiver is filed for the assessment year beginning on September 1, 2016 and ending on September 1, 2017.
- The undersigned and all related parties owned ten or fewer mining claims, mill, or tunnel sites located and maintained on Federal lands in the United States of America on September 1, 2016.
- The undersigned have performed the assessment work required by law for each mining claim listed prior to filing this waiver and understand that by filing this form, the undersigned must file an affidavit of assessment work with the Bureau of Land Management (BLM) by the December 30th following the filing of this waiver.
- The undersigned understand that if the assessment work obligation has not yet come due under 30 U.S.C. 28 (for those claims in their first assessment year only), a notice of intent to hold reciting this condition must be recorded by the December 30th following the filing of this waiver.
- The undersigned understand that mill and tunnel sites may also be listed on this waiver and be waived from payment of the maintenance fee, and that a notice of intent to hold for these sites is required to be filed with the BLM by the December 30th following the filing of this waiver.
- The undersigned understand and acknowledge that pursuant to 43 U.S.C. 1212 and 18 U.S.C. 1001, the filing or recording of a false, fictitious, or fraudulent document with the BLM may result in a fine of up to \$250,000, a prison term not to exceed five years, or both.
- The mining claims, mill or tunnel sites for which this waiver from payment of the maintenance fees is requested are:

CLAIM OR SITE NAME	BLM RECORDATION SERIAL NUMBER
1. Oklahoma Lode	AMC371832
2. OK#1	AMC371833
3. OK#2	AMC371834
4. GRP#1	AMC371835
5. GRP#2	AMC371836
6. GRP#3	AMC371837
7. GRP#4	AMC371838
8. GRP#5	AMC371839
9. GRP#7	AMC371840
10.	

The owner(s) (claimants) of the above mining claims and sites are:

Golden Goose Gold Mines, LLC
 (Owner's Name - Please Print)
 7008 Narrow Oak Trail
 (Owner's Mailing Address)

 (Owner's Name - Please Print)

 (Owner's Mailing Address)

 (Owner's Name - Please Print)

 (Owner's Mailing Address)

 (Owner's Name - Please Print)

 (Owner's Mailing Address)

x *Arlene M. Rantz*
 Manager (Owner's Signature)
 Austin TX 78759
 (City) (State) (Zip Code)

 (Owner's Signature)

 (City) (State) (Zip Code)

 (Owner's Signature)

 (City) (State) (Zip Code)

 (Owner's Signature)

 (City) (State) (Zip Code)

ENTERED
 483
 AUG 30 2016
 BY: *[Signature]*

RECEIVED
 BLM ARIZONA OFFICE
 PHOENIX, ARIZONA
 2016 JUL 15 P 1:29

WW
R

CERTIFIED MAIL®


Arlene Lantz
7008 Narrow Oak Trail
Austin, TX 78759



7015 0640 0002 1545 8071



1000



85004

U.S. POSTAGE
PAID
LAS VEGAS, NV
89130
JUL 13, 16
AMOUNT

\$6.47

R2304Y122339-10

RECEIVED
2016 JUL 15 P 1:29
PHOENIX, ARIZONA

RETURN RECEIPT
REQUESTED

USDOJ / BLM
1 N. Central Ave, Ste 800
Phoenix, AZ 85004

Attn: Mining Claims

8500484427 0041



6



**OFFICIAL RECORDS OF
PINAL COUNTY RECORDER
VIRGINIA ROSS**

When recorded mail to:
Frederick C Bauman
Bauman & Associates Law Firm
6440 Sky Pointe Dr, Ste 140-149
Las Vegas, NV 89131

DATE/TIME: 11/16/2015 1056
FEE: \$15.00
PAGES: 5
FEE NUMBER: 2015-073719



371830

(The above space reserved for recording information)

AFFIDAVIT OF ANNUAL ASSESSMENT WORK

DOCUMENT TITLE

DO NOT DISCARD THIS PAGE. THIS COVER PAGE IS RECORDED AS PART OF YOUR DOCUMENT. THE CERTIFICATE OF RECORDATION WITH THE FEE NUMBER IN THE UPPER RIGHT CORNER IS THE PERMANENT REFERENCE NUMBER OF THIS DOCUMENT IN THE PINAL COUNTY RECORDER'S OFFICE.

ENTERED
DEC 15 2015
BY: *R Bauman*

RECEIVED
BLM A7
OFFICE
2015 DEC 11 P 3:33
PHOENIX, ARIZONA

AFFIDAVIT OF ANNUAL ASSESSMENT WORK

WHEN RECORDED, MAIL DOCUMENT TO:

NAME: Frederick C. Bauman, Esq.
Bauman + Assoc. Law Firm
ADDRESS: 6440 Sky Pointe Dr, STE
140-149
CITY, STATE, ZIP: Las Vegas, NV 89131

FOR COUNTY RECORDER'S USE

No. of Claims 9
x \$10/claim
Total due BLM \$ 90

TO ALL WHOM IT MAY CONCERN:

1. The undersigned certifies that at least \$100 per claim was expended for development, labor and improvements, or equivalent value added, as the annual assessment work for the assessment year ending September 1, 2015 for the following contiguous unpatented mining claim(s), located in the County of Pinal, in the State of Arizona.

BLM Serial No.	Name of Claim	Tp	Rg	Sec	Mer	County Recordation Book and Page No.	Date
		Example: 13N 5E 14 MDM					
371832	Oklahoma Lode	3S	11E	17	GSRBM	2006-068194	4/30/2006
371833	OK #1	3S	11E	17	GS RBM	2006-068195	4/30/2006
371834	OK #2	3S	11E	17	GS Rpm	2006-068196	4/30/2006
371835	GRP #1	3S	11E	20	GS RBM	2006-068197	4/30/2006
371836	GRP #2	3S	11E	20	GS RBM	2006-068198	4/30/2006
371837	GRP #3	3S	11E	20	GS RBM	2006-068199	4/30/2006
371838	GRP #4	3S	11E	29	GS RBM	2006-068200	4/30/2006
371839	GRP #5	3S	11E	29	GSR BM	2006-068201	4/30/2006
371840	GRP #7	3S	11E	20	GSR BM	2006-068202	4/30/2006

RECEIVED
 COUNTY RECORDER'S OFFICE
 PINAL COUNTY, ARIZONA
 APR 30 2016
 P 3:33

(Continued on page 2)

RECEIPT # 3453632

2. Type of labor and improvements (specify what was done and give the total value for that labor and improvement to show at least \$100 for each claim). If a geological, geochemical, or geophysical survey was performed, as per 30 U.S.C. 28-1, reference the title of the report of survey, give cost and date of the survey and report, and indicate it was filed with the County Recorder:

Description of Work Performed	Value of Work Performed	Date Work Was Performed
Repair roads on all claims*	900	7/11-7/12/2015
Install safety fencing open shaft	500	7/11-7/12/2015
Repair roads on all claims* * washouts	400	7/3/2015

3. Name and mailing address of each person who performed the labor and improvements:

Name (please print)

Fred Bauman

Paul Sneaph

Current Mailing Address (please print)

6440 Sky Pointe Dr, Ste 140-149
Las Vegas, NV 89131

6094 Carlsbad Ave
Las Vegas, NV 89156

4. Name and mailing address of each person who holds and claims the subject mining claim(s) for the valuable minerals contained therein. Be sure to indicate if there is a change of address:

Name (please print)

Golden Goose
Gold Mines, LLC

Current Mailing Address (please print)

eyo Arlene Lantz, Manager
7008 Narrow Oak Trail
Austin, TX 78759

RECEIVED
 BLM AZ DISTRICT OFFICE
 2015 DEC 11 P 3:33
 PHOENIX, ARIZONA

5. The undersigned testifies that on the date of _____, 2015, all monuments required by law were erected upon the subject claim(s), and all notices required by law were posted on the subject claim(s) or copies thereof were in place, and at said date, each corner monument bore or contained

markings sufficient to appropriately designate the corner of the claim to which it pertains and the name of the claim(s).

I hereby certify under penalty of perjury under the laws of the State of Texas and Arizona that the foregoing statements are true and correct:

[Signature] Date: 11.6.15
(Signature of person responsible for above statement) Manager

Title 18 U.S.C. 1001 and 43 U.S.C. 1212 make it a crime for any person knowingly and willfully to make to any department or agency of the United States any false, fictitious or fraudulent statements or representations as to any matter within its jurisdiction.

Notary Block

SUBSCRIBED AND SWORN TO before me, this 6th day of November 20 15

By: [Signature]
(Signature of Affiant)

Title: Notar Public

My Commission Expires: 9/19/18



INSTRUCTIONS

1. This is an optional form that may be used to satisfy the requirements for the Bureau of Land Management (BLM) under the provisions of 43 U.S.C. §1744 and 30 U.S.C. §28-28d and the regulations thereunder (43 CFR part 3835). Since local and State laws may vary, you should contact your local and State agencies where the claims are located to ensure all applicable laws and requirements are satisfied.
2. The claimant(s) must fill in the date in paragraph 1 for the applicable assessment year and the county and state where the claims are located.
3. All claim names, BLM serial numbers, legal descriptions, and original county recording information must be listed for the claims pertaining to this assessment notice.
4. The claimant(s) must complete paragraph 2 listing all labor or improvements which was performed on or did benefit the subject mining claims. The value and date of the labor or improvements must also be listed. The total amount of labor or improvements can be listed, but the total expenditure must equal at least \$100 for each claim.
5. The names and current mailing addresses of the person(s) performing the labor shall be listed in paragraph 3.
6. The name and current mailing address of each owner (claimant) of the claims shall be listed in paragraph 4. The mailing address shall be the owner's address and not the address of an agent or anyone representing the claimant. Be sure to note if there has been a change of address.
7. Paragraph 5 shall be completed to show the date it was verified that all monuments required by law were properly erected, all notices were posted, and that corners were appropriately designated for all claims listed.
8. An exact legible reproduction or duplicate (other than microfilm or other electronic media) of this affidavit or another type of affidavit of assessment work that you file or will file in the county where each claim is located, must be filed with the BLM on or before December 30 of the calendar year in which the assessment year ends. For mill or tunnel sites, a separate notice of intent to hold must be filed with the BLM on or before December 30. Requirements for filing a notice of intent to hold can be found at 43 CFR 3835.33.
9. A processing fee of \$10 for each claim listed must be remitted to the BLM along with this or any other affidavit of assessment work.

PHOENIX, ARIZONA
RECEIVED
DEC 11 P 3:33
DM 1700
OFFICE

NOTICES

THE PRIVACY ACT and 43 CFR 2.48(d) require that you be furnished with the following information in connection with the information requested by this form.

AUTHORITY: 30 U.S.C. §28-28d and 43 CFR part 3835 permit collection of the information requested by this form.

PRINCIPAL PURPOSE: The BLM will use the information you provide to document compliance with 43 U.S.C. 1744 and that assessment work has been completed in accordance with 30 U.S.C. § 28-28d and 43 CFR part 3835 in lieu of paying the maintenance fee for the mining claims listed on this form.

ROUTINE USES: The BLM will only disclose this information in accordance with the provisions at 43 CFR 2.56(b) and (c).

EFFECT OF NOT PROVIDING INFORMATION: Disclosure of the requested information is required by 30 U.S.C. § 28-28d and 43 CFR part 3835 for claimants qualified to perform assessment work in lieu of paying the maintenance fee. Failure to submit all the requested information or to complete this form will delay the BLM's processing of the form and may preclude the BLM's acceptance of the assessment work information, which may result in forfeiture of the mining claim(s) by the claimant.

THE PAPERWORK REDUCTION ACT requires us to inform you that:

Use of this form is optional. You must perform assessment if a waiver to pay the maintenance fee has been requested. This form is provided to help you attest that annual assessment work has been completed in lieu of paying the maintenance fee for your claim(s). Submission of the requested information is necessary to obtain or retain a benefit.

You do not have to respond to this or any other Federal agency-sponsored information collection unless it displays a valid OMB control number.

BURDEN HOURS STATEMENT: The estimated public reporting burden for this form is 30 minutes per response, including the time for reviewing instructions, gathering and maintaining data, and completing and reviewing the form. You may submit comments regarding the burden estimate or any other aspect of this form to: U.S. Department of the Interior, Bureau of Land Management (1004-0114), Bureau Information Collection Clearance Officer (WO-630), 1849 C Street, N.W., Room 2134LM, Washington, D.C. 20240.

RECEIVED
BLM AZ OFFICE
2015 DEC 11 P 3:33
PHOENIX, ARIZONA

CERTIFIED MAIL®

Arlene Lantz
7008 Narrow Oak Tr.
Austin, TX 78759



7015 0640 0002 2323 7354



1000

85004

U.S. POSTAGE
PAID
LAS VEGAS, NV
89130
DEC 08, 15
AMOUNT
\$6.96
00122339-06

RECEIVED
AZ STATE OFFICE

2015 DEC 11 P 3:28

PHOENIX, ARIZONA

**RETURN RECEIPT
REQUESTED**

BLM
1 N. Central Ave Ste 800
Phoenix, AZ 85004

Attn: Mining Claims

8500484427 0041



United States Department of the Interior
Bureau of Land Management
 LANDS/RECREATION & PLANNING
 ONE N CENTRAL AVE
 PHOENIX, AZ 85004 -2203
 Phone: 602-417-9200

Receipt

No: 3453632

Transaction #: 3553210	
Date of Transaction: 12/14/2015	
CUSTOMER:	
FREDERICK C BAUMAN 6440 SKY POINTE DR STE 140-149 LAS VEGAS,NV 89131-4047 US	

LINE #	QTY	DESCRIPTION	REMARKS	UNIT PRICE	TOTAL
1	1.00	LOCATABLE MINERALS / MINING CLAIMS- NOT NEW-UNADJUD,ONE AUTH NO. ONLY / MINING CLAIM MONEY RECEIVED CASES: AMC371832/\$90.00	POL - 9 2015	- n/a -	90.00
TOTAL:					\$90.00

PAYMENT INFORMATION					
1	AMOUNT:	90.00	POSTMARKED:	12/08/2015	
	TYPE:	CHECK	RECEIVED:	12/11/2015	
	CHECK NO:	23126745418			
	NAME:	LANTZ, ARLENE 7008 NARROW OAK TR AUSTIN TX 78759 US			

REMARKS

This receipt was generated by the automated BLM Collections and Billing System and is a paper representation of a portion of the official electronic record contained therein.

UNITED STATES
DEPARTMENT OF THE INTERIOR
BUREAU OF LAND MANAGEMENT

249

MAINTENANCE FEE WAIVER CERTIFICATION

Amc 371830
FORM APPROVED
OMB NO. 1004-0114
Expires: October 31, 2016

SEE INSTRUCTIONS ON PAGE 2

1. This small miner waiver is filed for the assessment year beginning on September 1, 2015 and ending on September 1, 2016.
2. The undersigned and all related parties owned ten or fewer mining claims, mill, or tunnel sites located and maintained on Federal lands in the United States of America on September 1, 2015.
3. The undersigned have performed the assessment work required by law for each mining claim listed prior to filing this waiver and understand that by filing this form, the undersigned must file an affidavit of assessment work with the Bureau of Land Management (BLM) by the December 30th following the filing of this waiver.
4. The undersigned understand that if the assessment work obligation has not yet come due under 30 U.S.C. 28 (for those claims in their first assessment year only), a notice of intent to hold reciting this condition must be recorded by the December 30th following the filing of this waiver.
5. The undersigned understand that mill and tunnel sites may also be listed on this waiver and be waived from payment of the maintenance fee, and that a notice of intent to hold for these sites is required to be filed with the BLM by the December 30th following the filing of this waiver.
6. The undersigned understand and acknowledge that pursuant to 43 U.S.C. 1212 and 18 U.S.C. 1001, the filing or recording of a false, fictitious, or fraudulent document with the BLM may result in a fine of up to \$250,000, a prison term not to exceed five years, or both.
7. The mining claims, mill or tunnel sites for which this waiver from payment of the maintenance fees is requested are:

CLAIM OR SITE NAME	BLM RECORDATION SERIAL NUMBER
1. Oklahoma lode	Amc371832 ✓
2. OK #1	Amc 371833
3. OK #2	Amc371834
4. GRP#1	Amc371835
5. GRP#2	Amc371836
6. GRP#3	Amc371837
7. GRP#4	Amc 371838
8. GRP#5	Amc 371839
9. GRP#7	Amc 371840
10.	

The owner(s) (claimants) of the above mining claims and sites are:

Golden Goose Gold Mines, LLC
(Owner's Name - Please Print)
 c/o Arlene Lantz, Manager
 7008 Narrow Oak Trail
(Owner's Mailing Address)

Arlene Lantz
 Manager (Owner's Signature)
 Austin (City) TX (State) 78759 (Zip Code)

(Owner's Name - Please Print)

(Owner's Signature)

(Owner's Mailing Address)

(City)

(State)

(Zip Code)

(Owner's Name - Please Print)

(Owner's Signature)

(Owner's Mailing Address)

(City)

(State)

(Zip Code)

(Owner's Name - Please Print)

(Owner's Signature)

(Owner's Mailing Address)

(City)

(State)

(Zip Code)

(Continued on page 2)

ENTERED
 SEP 08 2015
 BY: *[Signature]*

*NWL
 9/8/2015*

(Owner's Name - Please Print)

(Owner's Signature)

(Owner's Mailing Address)

(City)

(State)

(Zip Code)

(Owner's Name - Please Print)

(Owner's Signature)

(Owner's Mailing Address)

(City)

(State)

(Zip Code)

(Owner's Name - Please Print)

(Owner's Signature)

(Owner's Mailing Address)

(City)

(State)

(Zip Code)

(Owner's Name - Please Print)

(Owner's Signature)

(Owner's Mailing Address)

(City)

(State)

(Zip Code)

18 U.S.C. 1001 and 43 U.S.C. 1212 make it a crime for any person knowingly and willfully to make to any department or agency of the United States any false, fictitious or fraudulent statements or representations as to any matter within its jurisdiction.

INSTRUCTIONS

1. This certification is made under the provisions of 43 U.S.C. § 1744 and 30 U.S.C. §28-28k and the regulations thereunder (43 CFR Part 3830).
2. The claimant(s) must fill in the dates in paragraph 1 for the beginning and ending of the assessment year for which this waiver is sought.
3. The claimant(s) must fill in the date in paragraph 2 for the beginning of the assessment year for which this waiver is sought.
4. All claim and site names and BLM serial numbers must be listed for the mining claims, mill sites, and tunnel sites for which the waiver is sought.
5. All owners of the mining claims, mill sites, and tunnel sites and their addresses must be given.
6. This waiver form must be signed by all the claimants or their designated agent, in original form. If an agent is designated, a notarized designation of agent, signed by all of the claimants with proper address given, must be submitted with this waiver.
7. This form must be filed no later than September 1st for the upcoming assessment year in the BLM State Office where the mining claims or sites are recorded, or the waiver cannot be granted by the BLM. (Example: To obtain a waiver for the assessment year 2012, which begins on September 1, 2011, you must qualify for and file for a waiver no later than September 1, 2011, in the proper BLM State Office.)
8. For all mining claims which require assessment work, you must record an affidavit of labor on or before the December 30th immediately following the filing of this waiver. For all other mining claims or sites waived, you must record a notice of intent to hold on or before the December 30th immediately following the filing of this waiver.
9. Mill and tunnel sites may also be listed on this waiver and be waived from payment of the maintenance fee. A notice of intent to hold for these sites is required to be filed by the December 30th following the filing of this waiver.

PHOENIX, ARIZONA
 2015 AUG 14 P 1:52
 RECEIVED BLM AZ STATE OFFICE

FOR OFFICIAL USE ONLY

CERTIFIED MAIL®

Arlene Lantz
7008 Narrow Oak Tr.
Austin, TX 78759



7014 3490 0000 0838 4883



1000



85004

U.S. POSTAGE
PAID
LAS VEGAS, NV
89108
AUG 11 15
AMOUNT

\$6.74

R2304W119471-06

PHOENIX, ARIZONA

2015 AUG 14 P 1:52

RECEIVED
PHOENIX, AZ STATE

US DOI / BLM
1 N. Central Ave, Ste 800
Phoenix, AZ 85004

Attn: Mining Claims

85004442700



109

CORRECTED WAIVER

Form 3830-2
(October 2013)

UNITED STATES
DEPARTMENT OF THE INTERIOR
BUREAU OF LAND MANAGEMENT
MAINTENANCE FEE WAIVER CERTIFICATION

AA

Amc 371830

FORM APPROVED
OMB NO. 1004-0114
Expires: October 31, 2016

SEE INSTRUCTIONS ON PAGE 2

- This small miner waiver is filed for the assessment year beginning on September 1, 2014 and ending on September 1, 2015.
- The undersigned and all related parties owned ten or fewer mining claims, mill, or tunnel sites located and maintained on Federal lands in the United States of America on September 1, 2014.
- The undersigned have performed the assessment work required by law for each mining claim listed prior to filing this waiver and understand that by filing this form, the undersigned must file an affidavit of assessment work with the Bureau of Land Management (BLM) by the December 30th following the filing of this waiver.
- The undersigned understand that if the assessment work obligation has not yet come due under 30 U.S.C. 28 (for those claims in their first assessment year only), a notice of intent to hold reciting this condition must be recorded by the December 30th following the filing of this waiver.
- The undersigned understand that mill and tunnel sites may also be listed on this waiver and be waived from payment of the maintenance fee, and that a notice of intent to hold for these sites is required to be filed with the BLM by the December 30th following the filing of this waiver.
- The undersigned understand and acknowledge that pursuant to 43 U.S.C. 1212 and 18 U.S.C. 1001, the filing or recording of a false, fictitious, or fraudulent document with the BLM may result in a fine of up to \$250,000, a prison term not to exceed five years, or both.
- The mining claims, mill or tunnel sites for which this waiver from payment of the maintenance fees is requested are:

CLAIM OR SITE NAME	BLM RECORDATION SERIAL NUMBER
1. Oklahoma Lode	AMC371832 ✓
2. OK#1	AMC371833
3. OK#2	AMC371834
4. GRP#1	AMC371835
5. GRP#2	AMC371836
6. GRP#3	AMC371837
7. GRP#4	AMC371838
8. GRP#5	AMC371839
9. GRP#7	AMC371840
10.	

The owner(s) (claimants) of the above mining claims and sites are:

Golden Goose Gold Mines, LLC

(Owner's Name - Please Print)

Alvin Smith
Manager (Owner's Signature)

7008 Narrow Oak Trail

(Owner's Mailing Address)

Austin

(City)

TX

(State)

78759

(Zip Code)

ENTERED
AC 483
SEP 05 2014

(Owner's Name - Please Print)

BY: PB

(Owner's Signature)

(Owner's Mailing Address)

(City)

(State)

(Zip Code)

ENTERED
AC 247
SEP 09 2014

(Owner's Name - Please Print)

BY: PB

(Owner's Signature)

(Owner's Mailing Address)

(City)

(State)

(Zip Code)

(Owner's Name - Please Print)

WR - CURED
DEC 03 2014
(AC247) Removed from Claims

(Owner's Signature)

(Owner's Mailing Address)

(City)

(State)

(Zip Code)

(Continued on page 2)

9/4/14
NW EK 9
PB

RECEIVED
BLM AZ STATE OFFICE
PHOENIX, ARIZONA
JUL 28 PM 4:04

RECEIVED
BLM AZ STATE OFFICE
PHOENIX, ARIZONA
DEC 3 3:01

(Owner's Name - Please Print)

(Owner's Signature)

(Owner's Mailing Address)

(City) (State) (Zip Code)

(Owner's Name - Please Print)

(Owner's Signature)

(Owner's Mailing Address)

(City) (State) (Zip Code)

(Owner's Name - Please Print)

(Owner's Signature)

(Owner's Mailing Address)

(City) (State) (Zip Code)

(Owner's Name - Please Print)

(Owner's Signature)

(Owner's Mailing Address)

(City) (State) (Zip Code)

RECEIVED
BLM AZ STATE OFFICE
2014 JUL 28 PM 4:04
PHOENIX, ARIZONA

18 U.S.C. 1001 and 43 U.S.C. 1212 make it a crime for any person knowingly and willfully to make to any department or agency of the United States any false, fictitious or fraudulent statements or representations as to any matter within its jurisdiction.

INSTRUCTIONS

1. This certification is made under the provisions of 43 U.S.C. § 1744 and 30 U.S.C. §28-28k and the regulations thereunder (43 CFR Part 3830).
2. The claimant(s) must fill in the dates in paragraph 1 for the beginning and ending of the assessment year for which this waiver is sought.
3. The claimant(s) must fill in the date in paragraph 2 for the beginning of the assessment year for which this waiver is sought.
4. All claim and site names and BLM serial numbers must be listed for the mining claims, mill sites, and tunnel sites for which the waiver is sought.
5. All owners of the mining claims, mill sites, and tunnel sites and their addresses must be given.
6. This waiver form must be signed by all the claimants or their designated agent, in original form. If an agent is designated, a notarized designation of agent, signed by all of the claimants with proper address given, must be submitted with this waiver.
7. This form must be filed no later than September 1st for the upcoming assessment year in the BLM State Office where the mining claims or sites are recorded, or the waiver cannot be granted by the BLM. (Example: To obtain a waiver for the assessment year 2012, which begins on September 1, 2011, you must qualify for and file for a waiver no later than September 1, 2011, in the proper BLM State Office.)
8. For all mining claims which require assessment work, you must record an affidavit of labor on or before the December 30th immediately following the filing of this waiver. For all other mining claims or sites waived, you must record a notice of intent to hold on or before the December 30th immediately following the filing of this waiver.
9. Mill and tunnel sites may also be listed on this waiver and be waived from payment of the maintenance fee. A notice of intent to hold for these sites is required to be filed by the December 30th following the filing of this waiver.

RECEIVED
BLM AZ STATE OFFICE
2014 DEC - 3 P 3:01
PHOENIX, ARIZONA

FOR OFFICIAL USE ONLY



United States Department of the Interior



BUREAU OF LAND MANAGEMENT
Arizona State Office
One North Central Avenue, Suite 800
Phoenix, Arizona 85004-4427
www.blm.gov/az/

NOV 04 2014

In Reply Refer To:
3800 (9310) PB
AMC371830

CERTIFIED MAIL – RETURN RECEIPT REQUESTED 7014 0150 0000 5453 338

NOTICE

GOLDEN GOOSE GOLD MINES, LLC
7008 NARROW OAK TRL.
AUSTIN, TX 78759-4625

RECEIVED
BLM ARIZONA STATE OFFICE
2014 DEC - 3 P 3: 01
PHOENIX, ARIZONA

OKLAHOMA, OK #1, OK #2, GRP #1, GRP #2, GRP #3, GRP #4, GRP #5, GRP #7
AMC371832-AMC371840

Maintenance Fee Waiver Held for Rejection

This office received the Maintenance Fee Waiver Certification (waiver) for the above listed mining claim(s). The waiver is not properly completed and does not meet the annual filing requirements.

In accordance with 43 Code of Federal Regulations (CFR) 3835.10, the name, address, and original signatures of all owners of the mining claim must be included on the waiver form. Please correct the discrepancy as noted below:

The person signing a waiver on behalf of a company should always include on the signature line, information noting in what capacity they are signing (i.e. President, Secretary, Agent, Personal Representative, etc.). Your 2015 waiver document is missing this vital information. If an agent has Power of Attorney to sign, they should identify themselves as signing on behalf of an owner or company and should always include a copy of the power of attorney document.

In order to correct the defect in the waiver, per 43 CFR 3835.93, you must provide this office with the requested information within 60 days of your receipt of this notice. If you are unable to provide this information, you have the option of paying the annual maintenance fee of \$155 per claim (\$155 per 20 acres for placer claims larger than 20 acres). If we do not receive the requested corrections within the 60 day time frame, the claim(s) will be declared forfeited and closed.

Please include your AMC serial number on all correspondence. If additional information is required, please contact Pauline Brown, at 602-417-9360.

Sincerely,



Rebecca Heick
Acting Deputy State Director
Lands and Minerals Division

Enclosure
Copy of waiver

RECEIVED
BUREAU OF LAND MANAGEMENT
2014 DEC -3 P 3:01
PHOENIX, ARIZONA

Lantz
7008 Narrow Oak Tr.
Austin, TX 78759

RECEIVED
AZ STATE OFFICE

2014 DEC -3 P 2:52

PHOENIX, ARIZONA

CERTIFIED MAIL™



7013 1090 0000 7041 1631

PHOENIX, ARIZONA
AZ 85004
DEC 01 2014




UNITED STATES POSTAGE
PITNEY BOWES
02 1P
\$ 006.49⁰
0001677650 DEC 01 2014
MAILED FROM ZIP CODE 86401

Rebecca Heick, Group Administrator
Lands + Minerals
USDO1 / BLM
1 N. Central Ave, Ste 800
Phoenix, AZ 85004

8500484437 Phoenix, AZ 85004

Lantz
7008 Narrow Oak Tr.
Austin, TX 78759

CERTIFIED MAIL™



7013 1090 0000 7041 1631

RECEIVED
AZ STATE OFFICE

2014 DEC -3 P 2:52

PHOENIX, ARIZONA



Rebecca Heick, Group Administrator
Lands + Minerals
USDOI / BLM
1 N. Central Ave, Ste 800
Phoenix, AZ 85004

GOLDEN GOOSE GOLD MINES, LLC

7008 Narrow Oak Trail

Austin, TX 78759

(512) 350-3587

December 1, 2014

Rebecca Heick, Group Administrator

Lands and Minerals

USDOJ / BLM

1 N. Central Ave., Ste 800

Phoenix, AZ 85004

Re: Mining Claims – Pinal County, AMC## 371833-AMC371840
3800 (9310) PB AMC371830

Dear Ms. Heick:

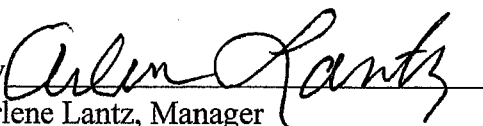
We are in receipt of your letter dated November 4, 2014.

I signed the Maintenance Fee Waiver Form in my capacity as Manager of Golden Goose Gold Mines, LLC. I have been Manager of this company since 2003.

I have inserted the word "Manager" under my signature on the form and it is returned herewith.

Sincerely yours,

GOLDEN GOOSE GOLD MINES, LLC

By 
Arlene Lantz, Manager

RECEIVED
BLM / PHOENIX OFFICE
2014 DEC - 3 P 3:01
PHOENIX, ARIZONA

1104

Form 3830-2
(October 2013)

UNITED STATES
DEPARTMENT OF THE INTERIOR
BUREAU OF LAND MANAGEMENT
MAINTENANCE FEE WAIVER CERTIFICATION

AA

Amc 371830
FORM APPROVED
OMB NO. 1004-0114
Expires: October 31, 2016

SEE INSTRUCTIONS ON PAGE 2

- This small miner waiver is filed for the assessment year beginning on September 1, 2014 and ending on September 1, 2015.
- The undersigned and all related parties owned ten or fewer mining claims, mill, or tunnel sites located and maintained on Federal lands in the United States of America on September 1, 2014.
- The undersigned have performed the assessment work required by law for each mining claim listed prior to filing this waiver and understand that by filing this form, the undersigned must file an affidavit of assessment work with the Bureau of Land Management (BLM) by the December 30th following the filing of this waiver.
- The undersigned understand that if the assessment work obligation has not yet come due under 30 U.S.C. 28 (for those claims in their first assessment year only), a notice of intent to hold reciting this condition must be recorded by the December 30th following the filing of this waiver.
- The undersigned understand that mill and tunnel sites may also be listed on this waiver and be waived from payment of the maintenance fee, and that a notice of intent to hold for these sites is required to be filed with the BLM by the December 30th following the filing of this waiver.
- The undersigned understand and acknowledge that pursuant to 43 U.S.C. 1212 and 18 U.S.C. 1001, the filing or recording of a false, fictitious, or fraudulent document with the BLM may result in a fine of up to \$250,000, a prison term not to exceed five years, or both.
- The mining claims, mill or tunnel sites for which this waiver from payment of the maintenance fees is requested are:

CLAIM OR SITE NAME	BLM RECORDATION SERIAL NUMBER
1. Oklahoma Lode	AMC371832 ✓
2. OK#1	AMC371833
3. OK#2	AMC371834
4. GRP#1	AMC371835
5. GRP#2	AMC371836
6. GRP#3	AMC371837
7. GRP#4	AMC371838
8. GRP#5	AMC371839
9. GRP#7	AMC371840
10.	

The owner(s) (claimants) of the above mining claims and sites are:

Golden Goose Gold Mines, LLC
 (Owner's Name - Please Print) *William J. Sanz*
 (Owner's Signature)

7008 Narrow Oak Trail Austin TX 78759
 (Owner's Mailing Address) (City) (State) (Zip Code)

(Owner's Name - Please Print) *PB* (Owner's Signature)
 (Owner's Mailing Address) (City) (State) (Zip Code)

(Owner's Name - Please Print) (Owner's Signature)
 (Owner's Mailing Address) (City) (State) (Zip Code)

(Owner's Name - Please Print) (Owner's Signature)
 (Owner's Mailing Address) (City) (State) (Zip Code)

ENTERED
AC 493
SEP 05 2014
BY: PB

ENTERED
AC 247
SEP 09 2014
BY: PB

WAIVER CURED
DEC 03 2014
(AC 247) REMOVED FROM THE CLAIMS.
PB

RECEIVED
BLM: AZ STATE OFFICE
PHOENIX, ARIZONA
JUL 28 PM 4:04

(Continued on page 2)
9/4/14
NW EK
PB

(Owner's Name - Please Print)	(Owner's Signature)		
(Owner's Mailing Address)	(City)	(State)	(Zip Code)
(Owner's Name - Please Print)	(Owner's Signature)		
(Owner's Mailing Address)	(City)	(State)	(Zip Code)
(Owner's Name - Please Print)	(Owner's Signature)		
(Owner's Mailing Address)	(City)	(State)	(Zip Code)
(Owner's Name - Please Print)	(Owner's Signature)		
(Owner's Mailing Address)	(City)	(State)	(Zip Code)
(Owner's Name - Please Print)	(Owner's Signature)		
(Owner's Mailing Address)	(City)	(State)	(Zip Code)

RECEIVED
BLM AZ STATE OFFICE
2014 JUL 28 PM 4:04
PHOENIX ARIZONA

18 U.S.C. 1001 and 43 U.S.C. 1212 make it a crime for any person knowingly and willfully to make to any department or agency of the United States any false, fictitious or fraudulent statements or representations as to any matter within its jurisdiction.

INSTRUCTIONS

1. This certification is made under the provisions of 43 U.S.C. § 1744 and 30 U.S.C. §28-28k and the regulations thereunder (43 CFR Part 3830).
2. The claimant(s) must fill in the dates in paragraph 1 for the beginning and ending of the assessment year for which this waiver is sought.
3. The claimant(s) must fill in the date in paragraph 2 for the beginning of the assessment year for which this waiver is sought.
4. All claim and site names and BLM serial numbers must be listed for the mining claims, mill sites, and tunnel sites for which the waiver is sought.
5. All owners of the mining claims, mill sites, and tunnel sites and their addresses must be given.
6. This waiver form must be signed by all the claimants or their designated agent, in original form. If an agent is designated, a notarized designation of agent, signed by all of the claimants with proper address given, must be submitted with this waiver.
7. This form must be filed no later than September 1st for the upcoming assessment year in the BLM State Office where the mining claims or sites are recorded, or the waiver cannot be granted by the BLM. (Example: To obtain a waiver for the assessment year 2012, which begins on September 1, 2011, you must qualify for and file for a waiver no later than September 1, 2011, in the proper BLM State Office.)
8. For all mining claims which require assessment work, you must record an affidavit of labor on or before the December 30th immediately following the filing of this waiver. For all other mining claims or sites waived, you must record a notice of intent to hold on or before the December 30th immediately following the filing of this waiver.
9. Mill and tunnel sites may also be listed on this waiver and be waived from payment of the maintenance fee. A notice of intent to hold for these sites is required to be filed by the December 30th following the filing of this waiver.

FOR OFFICIAL USE ONLY

When Recorded Return Document to:

Frederick C. Bauman, Esq.
Bauman & Assoc. Law Firm
6440 Sky Pointe Dr, Ste 140-149
Las Vegas, NV 89131

Check here if this is a change of address.

Telephone: (702) 533-8372

E-mail address: fred@law.bauman.com


AFFIDAVIT OF PERFORMANCE OF ANNUAL WORK

1. State of Arizona, County of Pinal ss:

2. I (Name) Arlene Lantz

3. Reside at (Address) 7008 Narrow Oak Trail

City Austin County Travis



State TX Zip 78759 being duly sworn, depose and say that I am a citizen of the United States, more than eighteen years of age, and that all of the facts set forth in this affidavit, subject to the provisions and penalties of 18 U.S.C. 1001 pertaining to the filing of false, fictitious, or fraudulent statements with the United States, are true and correct according to the best of my knowledge, information and belief.

4. Owner's name and address (If not shown in Items 1-3 above). Golden Goose Gold Mine, LLC,
% Arlene Lantz, Manager, 7008 Narrow Oak Trail, Austin, TX
78759

5. That I am personally acquainted with the mining claim(s). The work and improvements were made by and at the expense of the owner(s) of said claim(s). Said contiguous group of claims, listed on this document, are situated in the Mineral Oak (optional) Mining District; Pinal County, Arizona.

Line No.	AMC NUMBER	CLAIM/SITE NAME	COUNTY RECORDER DATA (If available)	TWP	RNG	SEC
1	371832	Oklahoma hole	2006-068194	3S	11E	17
2	371833	OK #1	2006-068195	3S	11E	17
3	371834	OK #2	2006-068196	3S	11E	17
4	371835	GRP #1	2006-068197	3S	11E	20
5	371836	GRP #2	2006-068198	3S	11E	20
6	371837	GRP #3	2006-068199	3S	11E	20



068155047

AFFIDAVIT OF PERFORMANCE OF ANNUAL WORK – page 2

RECEIVED
BLM AZ STATE OFFICE

2014 JUL 28 PM 4:04
PHOENIX, ARIZONA

BLM
Date
Stamp

7	371838	GRP # 4	2006-068200	3S	11E	29
8	371839	GRP # 5	2006-068201	3S	11E	29
9	371840	GRP # 7	2006-068202	3S	11E	20
10						

6. That between the dates starting at 12 o'clock noon on September 1, 20 13 and ending at 12 o'clock noon on September 1, 20 14 at least \$ 900 dollars worth of work and improvements were done and performed upon said claim(s) or upon one or more of a contiguous group of claims for the benefit of all, wholly or partly outside of a contiguous group of claims for the benefit of all, not including the location work.

7. That the following persons were employed to perform the work and improvements described herein: _____
Paul Sneath + Fred Bauman

8. That the work and improvements performed were: Repair + maintain remaining safety fencing + repair + maintain select access roads

9. Dated: July 14, 2014 Signature: Arlene Lantz


SUBSCRIBED AND SWORN TO before me, a Notary Public, this 14th day of July 20 14

By: Arlene Lantz

Notary Public J. Gutierrez

My Commission Expires August 01, 2017

Bureau of Land Management
Arizona State Office
www.az.blm.gov



No. of Claims: 9 x \$10 = \$90.00
Check No.: M.O. Init. A.L.
Receipt No.: 3087284
For BLM Use Only

Form: MCF108
Revised Jan. 2006
Page 2 of 2

Arlene Lantz
Golden Goose Gold Mines, LLC
7008 Narrow Oak Tr.
Austin, TX 78759


CERTIFIED MAIL™



7013 1090 0000 7045 5239



1000



85004

U.S. POSTAGE
PAID
WILDWOOD, NJ
08260
JUL 25 14
AMOUNT

\$6.70
00068942-05

RECEIVED
BLM STATE OFFICE

2014 JUL 28 PM 3:16

PHOENIX, ARIZONA

Attn: Mining Claims


BLM
Arizona State office
1 N Central Ave, Suite 800

Phoenix, AZ 85004

8500484427

Arlene Lantz
Golden Goose Gold Mines, LLC
7008 Narrow Oak Tr.
Austin, TX 78759


CERTIFIED MAIL™



7013 1090 0000 7045 5239



1000



85004

U.S. POSTAGE
PAID
WILDWOOD, NJ
08260
JUL 25, 14
AMOUNT
\$6.70
00068942-05

RECEIVED
BLM STATE OFFICE
2014 JUL 28 PM 3:16
PHOENIX, ARIZONA

Attn: Mining Claims


BLM
Arizona State Office
1 N Central Ave, Suite 800

Phoenix, AZ 85004

8500484427

Arlene Lantz
Golden Goose Gold Mines, LLC
7008 Narrow Oak Tr.
Austin, TX 78759


CERTIFIED MAIL™



7013 1090 0000 7045 5239



1000



85004

U.S. POSTAGE
PAID
WILDWOOD, NJ
08260
JUL 25, 14
AMOUNT
\$6.70
00068942-05

RECEIVED
BLM STATE OFFICE
2014 JUL 28 PM 3:16
PHOENIX, ARIZONA

Attn: Mining Claims

BLM
Arizona State office
1 N Central Ave, Suite 800

Phoenix, AZ 85004

8500484427

United States Department of the Interior
Bureau of Land Management
 LANDS/RECREATION & PLANNING
 ONE N CENTRAL AVE
 PHOENIX, AZ 85004 -2203
 Phone: 602-417-9200

ENTERED
 JUL 31 2014
 BY: _____ No: *Rmm*

Receipt

3087284

Transaction #: 3178641	
Date of Transaction: 07/29/2014	
CUSTOMER:	
FREDERICK C BAUMAN 6440 SKY POINTE DR STE 140-149 LAS VEGAS,NV 89131-4047 US	

LINE #	QTY	DESCRIPTION	REMARKS	UNIT PRICE	TOTAL
1	1.00	LOCATABLE MINERALS / MINING CLAIMS-NOT NEW-UNADJUD,ONE AUTH NO. ONLY / MINING CLAIM MONEY RECEIVED CASES: AMC371832/\$90.00	MAINT FEE WAIVER (9) 2015 / POL (9) 2014	- n/a -	90.00
TOTAL:					\$90.00

PAYMENT INFORMATION					
1	AMOUNT:	90.00	POSTMARKED:	07/25/2014	
	TYPE:	CHECK	RECEIVED:	07/28/2014	
	CHECK NO:	0016802854			
	NAME:	BAUMAN, FREDERICK C 6440 SKY POINTE DR STE 140-149 LAS VEGAS NV 89131-4047 US			

REMARKS

This receipt was generated by the automated BLM Collections and Billing System and is a paper representation of a portion of the official electronic record contained therein.

Mass Add/Delete/Update Action Data

Starting Serial Number

Ending Serial Number

371832

371840

	Action Data:	
Action Code:	247	<input type="button" value="Lookup"/>
Action Remark:	2015	Action 484 Amounts: C \$ <input type="text"/> C \$ <input type="text"/>
Action Date:	07/28/2014	
Receipt Nr:	<input type="text"/>	

- [AMC371832] - - 247 - 2015
- [AMC371833] - - 247 - 2015
- [AMC371834] - - 247 - 2015
- [AMC371835] - - 247 - 2015
- [AMC371836] - - 247 - 2015
- [AMC371837] - - 247 - 2015
- [AMC371838] - - 247 - 2015
- [AMC371839] - - 247 - 2015
- [AMC371840] - - 247 - 2015

ARLENE LANTZ - DID NOT INDICATE HER SIGNING AUTHORITY FOR "GOLDEN GOOSE GOLD MINES, LLC"

=====
Total Amount Processed : \$0.00

	Update Action Data:	
Action Code:	<input type="text"/>	<input type="button" value="Lookup"/>
Action Remark:	<input type="text"/>	
Action Date:	<input type="text"/>	
Receipt Nr:	<input type="text"/>	

DEPARTMENT OF THE INTERIOR
BUREAU OF LAND MANAGEMENT
MINING CLAIMS
(MASS) Serial Register Page

RunDate/Time:10/15/14 05:31 PM

Page: 1 of 18

01 05-10-1872:017STAT0091;30USC26,28,34
Case Type 384101: LODE CLAIM
Commodity:
Claim Name: OKLAHOMA
Case Disposition: ACTIVE
Required Maintenance Fee: \$155.00

Total Acres
20.660

Serial Number
AMC371832
Lead File Number
AMC371830

Name & Address	Int Rel
GOLDEN GOOSE GOLD MINES LLC 7008 NARROW OAK TRL AUSTIN, TX 78759-4625	CLAIMANT

County/State	District
PINAL County, AZ	GILA DO

Mer Twp	Rng	Sec	Subdivision
14	0030S	0110E	017 SW
14	0030S	0110E	020 NW

Act Date	Code	Action Text	Action Remarks	Receipt Number
04/30/2006	403	LOCATION DATE		
05/10/2006	395	RECORDATION NOTICE RECD	1	1280333
07/28/2014	483	SMALL MINER CERT FILED	2015	
07/28/2014	480	EVID OF ASSMT FILED	2014	3087284
07/15/2013	483	SMALL MINER CERT FILED	2014	
12/16/2013	480	EVID OF ASSMT FILED	2013	2931847
08/27/2012	483	SMALL MINER CERT FILED	2013	
11/13/2012	480	EVID OF ASSMT FILED	2012	2689324
08/06/2012	682	MAINTENANCE FEE/\$140	2012	2624703
11/21/2011	480	EVID OF ASSMT FILED	2011	2467351
08/02/2010	483	SMALL MINER CERT FILED	2011	
12/08/2010	480	EVID OF ASSMT FILED	2010	2259237
09/01/2009	483	SMALL MINER CERT FILED	2010	
11/17/2009	480	EVID OF ASSMT FILED	2009	2036648
07/21/2008	483	SMALL MINER CERT FILED	2009	
12/01/2008	480	EVID OF ASSMT FILED	2008	1831330
07/19/2007	483	SMALL MINER CERT FILED	2008	
11/15/2007	480	EVID OF ASSMT FILED	2007	1602739
08/17/2006	483	SMALL MINER CERT FILED	2007	
10/17/2006	480	EVID OF ASSMT FILED	2006	1378206
05/10/2006	484	LOCATION YEAR / MAINTENAN	2006	1280333
07/28/2014	247	FUTURE ACTION SUSPENSE	2015 WVR CORRECTION	
08/09/2011	486	UNACCEPTABLE WAIVER	2012	
04/09/2010	379	REFUND AUTHORIZED	\$10.00;OVERPAYMENT	1831330
04/14/2009	669	LAND STATUS CHECKED		
03/07/2008	379	REFUND AUTHORIZED	\$10.00;OVERPAYMENT	1602739
05/10/2006	501	ACCT ADV IN LEAD FILE	AMC371830-AMC371840;	

Line Nr	Remarks
---------	---------

NO WARRANTY IS MADE BY BLM
FOR USE OF THE DATA FOR
PURPOSES NOT INTENDED BY BLM

DEPARTMENT OF THE INTERIOR
BUREAU OF LAND MANAGEMENT
MINING CLAIMS
(MASS) Serial Register Page

RunDate/Time:10/15/14 05:31 PM

Page: 2 of 18

NO WARRANTY IS MADE BY BLM
FOR USE OF THE DATA FOR
PURPOSES NOT INTENDED BY BLM

DEPARTMENT OF THE INTERIOR
BUREAU OF LAND MANAGEMENT
MINING CLAIMS
(MASS) Serial Register Page

RunDate/Time:10/15/14 05:31 PM

Page: 3 of 18

01 10-21-1976;090STAT0090;43USC1744
Case Type 384201: PLACER CLAIM
Commodity:
Claim Name: OK #1
Case Disposition: ACTIVE
Required Maintenance Fee: \$155.00

Total Acres
20.000

Serial Number
AMC371833
Lead File Number
AMC371830

Name & Address Int. Rel
GOLDEN GOOSE GOLD MINES LLC 7008 NARROW OAK TRL AUSTIN, TX 78759-4625 CLAIMANT

County/State District
FINAL County, AZ GILA DO

Rng Sec Subdivision
14 0030S 0110E 017 SE

Act Date	Code	Action Text	Action Remarks	Receipt Number
04/30/2006	403	LOCATION DATE		
05/10/2006	395	RECORDATION NOTICE RECD	1	1280333
07/28/2014	483	SMALL MINER CERT FILED	2015	
07/28/2014	480	EVID OF ASSMT FILED	2014	3087284
07/15/2013	483	SMALL MINER CERT FILED	2014	
12/16/2013	480	EVID OF ASSMT FILED	2013	2931847
08/27/2012	483	SMALL MINER CERT FILED	2013	
11/13/2012	480	EVID OF ASSMT FILED	2012	2689324
08/06/2012	682	MAINTENANCE FEE/\$140	2012	2624703
11/21/2011	480	EVID OF ASSMT FILED	2011	2467351
08/02/2010	483	SMALL MINER CERT FILED	2011	
12/08/2010	480	EVID OF ASSMT FILED	2010	2259237
09/01/2009	483	SMALL MINER CERT FILED	2010	
11/17/2009	480	EVID OF ASSMT FILED	2009	2036648
07/21/2008	483	SMALL MINER CERT FILED	2009	
11/01/2008	480	EVID OF ASSMT FILED	2008	1831330
11/01/2008	483	SMALL MINER CERT FILED	2008	
11/01/2008	480	EVID OF ASSMT FILED	2007	1602739
08/17/2006	483	SMALL MINER CERT FILED	2007	
10/17/2006	480	EVID OF ASSMT FILED	2006	1378206
05/10/2006	484	LOCATION YEAR / MAINTENAN	2006	1280333
07/28/2014	247	FUTURE ACTION SUSPENSE	2015 WVR CORRECTION	
07/16/2014	635	AMENDED LOCATION FILED	REDUCE ACRES	3079241
06/20/2014	393	DECISION/NOTICE ISSUED	PROOF OF DISCOVERY REQ	
08/09/2011	486	UNACCEPTABLE WAIVER	2012	
04/14/2009	669	LAND STATUS CHECKED		
07/19/2006	396	TRF OF INTEREST FILED	NEYLAND MATTHEW	1318764
07/19/2006	396	TRF OF INTEREST FILED	NEYLAND JOHN	1318764
07/19/2006	396	TRF OF INTEREST FILED	LANTZ KARA	1318764

NO WARRANTY IS MADE BY BLM
FOR USE OF THE DATA FOR
PURPOSES NOT INTENDED BY BLM

DEPARTMENT OF THE INTERIOR
BUREAU OF LAND MANAGEMENT
MINING CLAIMS
(MASS) Serial Register Page

RunDate/Time:10/15/14 05:31 PM

Page: 4 of 18

07/19/2006	396	TRF OF INTEREST FILED	LANTZ KEVIN	1318764
07/19/2006	396	TRF OF INTEREST FILED	LANTZ EMILY	1318764
07/19/2006	396	TRF OF INTEREST FILED	HYATT GEORGE	1318764
07/19/2006	396	TRF OF INTEREST FILED	LANTZ ARLENE	1318764
07/19/2006	396	TRF OF INTEREST FILED	NEYLAND GAIL	1318764
05/10/2006	501	ACCT ADV IN LEAD FILE	AMC371830-AMC371840;	

Line Nr Remarks

NO WARRANTY IS MADE BY BLM
FOR USE OF THE DATA FOR
PURPOSES NOT INTENDED BY BLM

DEPARTMENT OF THE INTERIOR
BUREAU OF LAND MANAGEMENT
MINING CLAIMS
(MASS) Serial Register Page

RunDate/Time:10/15/14 05:31 PM

Page: 5 of 18

01 10-21-1976;090STAT0090;43USC1744
Case Type 384201: PLACER CLAIM
Commodity:
Claim Name: OK #2
Case Disposition: ACTIVE
Required Maintenance Fee: \$155.00

Total Acres
20.000

Serial Number
AMC371834
Lead File Number
AMC371830

Name & Address	Int Rel
GOLDEN GOOSE GOLD MINES LLC 7008 NARROW OAK TRL AUSTIN, TX 78759-4625	CLAIMANT

County/State	District
PINAL County, AZ	GILA DO

Mer Twp	Rng	Sec	Subdivision
14	0030S	0110E	017 SW

Act Date	Code	Action Text	Action Remarks	Receipt Number
04/30/2006	403	LOCATION DATE		
05/10/2006	395	RECORDATION NOTICE RECD	1	1280333
07/28/2014	483	SMALL MINER CERT FILED	2015	
07/28/2014	480	EVID OF ASSMT FILED	2014	3087284
07/15/2013	483	SMALL MINER CERT FILED	2014	
12/16/2013	480	EVID OF ASSMT FILED	2013	2931847
08/27/2012	483	SMALL MINER CERT FILED	2013	
11/13/2012	480	EVID OF ASSMT FILED	2012	2689324
08/06/2012	682	MAINTENANCE FEE/\$140	2012	2624703
11/21/2011	480	EVID OF ASSMT FILED	2011	2467351
08/02/2010	483	SMALL MINER CERT FILED	2011	
12/08/2010	480	EVID OF ASSMT FILED	2010	2259237
09/01/2009	483	SMALL MINER CERT FILED	2010	
11/17/2009	480	EVID OF ASSMT FILED	2009	2036648
07/21/2008	483	SMALL MINER CERT FILED	2009	
12/01/2008	480	EVID OF ASSMT FILED	2008	1831330
07/19/2007	483	SMALL MINER CERT FILED	2008	
11/15/2007	480	EVID OF ASSMT FILED	2007	1602739
08/17/2006	483	SMALL MINER CERT FILED	2007	
10/17/2006	480	EVID OF ASSMT FILED	2006	1378206
05/10/2006	484	LOCATION YEAR / MAINTENAN	2006	1280333
07/28/2014	247	FUTURE ACTION SUSPENSE	2015 WVR CORRECTION	
07/16/2014	635	AMENDED LOCATION FILED	REDUCE ACRES	3079241
06/20/2014	393	DECISION/NOTICE ISSUED	PROOF OF DISCOVERY REQ	
08/09/2011	486	UNACCEPTABLE WAIVER	2012	
04/14/2009	669	LAND STATUS CHECKED		
07/19/2006	396	TRF OF INTEREST FILED	NEYLAND MATTHEW	1318764
07/19/2006	396	TRF OF INTEREST FILED	NEYLAND JOHN	1318764
07/19/2006	396	TRF OF INTEREST FILED	LANTZ KARA	1318764

NO WARRANTY IS MADE BY BLM
FOR USE OF THE DATA FOR
PURPOSES NOT INTENDED BY BLM

DEPARTMENT OF THE INTERIOR
BUREAU OF LAND MANAGEMENT
MINING CLAIMS
(MASS) Serial Register Page

RunDate/Time:10/15/14 05:31 PM

Page: 6 of 18

07/19/2006	396	TRF OF INTEREST FILED	LANTZ KEVIN	1318764
07/19/2006	396	TRF OF INTEREST FILED	LANTZ EMILY	1318764
07/19/2006	396	TRF OF INTEREST FILED	HYATT GEORGE	1318764
07/19/2006	396	TRF OF INTEREST FILED	LANTZ ARLENE	1318764
07/19/2006	396	TRF OF INTEREST FILED	NEYLAND GAIL	1318764
05/10/2006	501	ACCT ADV IN LEAD FILE	AMC371830-AMC371840;	

Line Nr	Remarks
---------	---------

NO WARRANTY IS MADE BY BLM
FOR USE OF THE DATA FOR
PURPOSES NOT INTENDED BY BLM

DEPARTMENT OF THE INTERIOR
BUREAU OF LAND MANAGEMENT
MINING CLAIMS
(MASS) Serial Register Page

RunDate/Time:10/15/14 05:31 PM

Page: 7 of 18

01 10-21-1976;090STAT0090;43USC1744
Case Type 384201: PLACER CLAIM
Commodity:
Claim Name: GRP #1
Case Disposition: ACTIVE
Required Maintenance Fee: \$155.00

Total Acres
20.000

Serial Number
AMC371835
Lead File Number
AMC371830

Name & Address Int Rel
GOLDEN GOOSE GOLD MINES LLC 7008 NARROW OAK TRL AUSTIN, TX 78759-4625 CLAIMANT

County/State District
PINAL County, AZ GILA DO

Rng Sec Subdivision
14 0030S 0110E 020 NW

Act Date	Code	Action Text	Action Remarks	Receipt Number
04/30/2006	403	LOCATION DATE		
05/10/2006	395	RECORDATION NOTICE RECD	1	1280333
07/28/2014	483	SMALL MINER CERT FILED	2015	
07/28/2014	480	EVID OF ASSMT FILED	2014	3087284
07/15/2013	483	SMALL MINER CERT FILED	2014	
12/16/2013	480	EVID OF ASSMT FILED	2013	2931847
08/27/2012	483	SMALL MINER CERT FILED	2013	
11/13/2012	480	EVID OF ASSMT FILED	2012	2689324
08/06/2012	682	MAINTENANCE FEE/\$140	2012	2624703
11/21/2011	480	EVID OF ASSMT FILED	2011	2467351
08/02/2010	483	SMALL MINER CERT FILED	2011	
12/08/2010	480	EVID OF ASSMT FILED	2010	2259237
09/01/2009	483	SMALL MINER CERT FILED	2010	
11/17/2009	480	EVID OF ASSMT FILED	2009	2036648
07/21/2008	483	SMALL MINER CERT FILED	2009	
12/01/2008	480	EVID OF ASSMT FILED	2008	1831330
11/11/2007	483	SMALL MINER CERT FILED	2008	
11/11/2007	480	EVID OF ASSMT FILED	2007	1602739
08/17/2006	483	SMALL MINER CERT FILED	2007	
10/17/2006	480	EVID OF ASSMT FILED	2006	1378206
05/10/2006	484	LOCATION YEAR / MAINTENAN	2006	1280333
07/28/2014	247	FUTURE ACTION SUSPENSE	2015 WVR CORRECTION	
07/16/2014	635	AMENDED LOCATION FILED	RRDUCE ACRES	3079241
06/20/2014	393	DECISION/NOTICE ISSUED	PROOF OF DISCOVERY REQ	
08/09/2011	486	UNACCEPTABLE WAIVER	2012	
04/14/2009	669	LAND STATUS CHECKED		
07/19/2006	396	TRF OF INTEREST FILED	NEYLAND MATTHEW	1318764
07/19/2006	396	TRF OF INTEREST FILED	NEYLAND JOHN	1318764
07/19/2006	396	TRF OF INTEREST FILED	LANTZ KARA	1318764

NO WARRANTY IS MADE BY BLM
FOR USE OF THE DATA FOR
PURPOSES NOT INTENDED BY BLM

DEPARTMENT OF THE INTERIOR
BUREAU OF LAND MANAGEMENT
MINING CLAIMS
(MASS) Serial Register Page

RunDate/Time:10/15/14 05:32 PM

Page: 8 of 18

07/19/2006	396	TRF OF INTEREST FILED	LANTZ KEVIN	1318764
07/19/2006	396	TRF OF INTEREST FILED	LANTZ SMILY	1318764
07/19/2006	396	TRF OF INTEREST FILED	HYATT GEORGE	1318764
07/19/2006	396	TRF OF INTEREST FILED	LANTZ ARLENE	1318764
07/19/2006	396	TRF OF INTEREST FILED	NEYLAND GAIL	1318764
05/10/2006	501	ACCT ADV IN LEAD FILE	AMC371830-AMC371840;	

Line Nr Remarks

NO WARRANTY IS MADE BY BLM
FOR USE OF THE DATA FOR
PURPOSES NOT INTENDED BY BLM

DEPARTMENT OF THE INTERIOR
BUREAU OF LAND MANAGEMENT
MINING CLAIMS
(MASS) Serial Register Page

RunDate/Time:10/15/14 05:32 PM

Page: 9 of 18

01 10-21-1976;090STAT0090;43USC1744
Case Type 384201: PLACER CLAIM
Commodity:
Claim Name: GRP #2
Case Disposition: ACTIVE
Required Maintenance Fee: \$155.00

Total Acres
20.000

Serial Number
AMC371836
Lead File Number
AMC371830

Name & Address	Int Rel
GOLDEN GOOSE GOLD MINES LLC 7008 NARROW OAK TRL AUSTIN, TX 78759-4625	CLAIMANT

County/State	District
PINAL County, AZ	GILA DO

Mer	Trp	Rng	Sec	Subdivision
14	0030S	0110E	020	NE

Act Date	Code	Action Text	Action Remarks	Receipt Number
04/30/2006	403	LOCATION DATE		
05/10/2006	395	RECORDATION NOTICE RECD	1	1280333
07/28/2014	483	SMALL MINER CERT FILED	2015	
07/28/2014	480	EVID OF ASSMT FILED	2014	3087284
07/15/2013	483	SMALL MINER CERT FILED	2014	
12/16/2013	480	EVID OF ASSMT FILED	2013	2931847
08/27/2012	483	SMALL MINER CERT FILED	2013	
11/13/2012	480	EVID OF ASSMT FILED	2012	2689324
08/06/2012	682	MAINTENANCE FEE/\$140	2012	2624703
11/21/2011	480	EVID OF ASSMT FILED	2011	2467351
08/02/2010	483	SMALL MINER CERT FILED	2011	
12/08/2010	480	EVID OF ASSMT FILED	2010	2259237
09/01/2009	483	SMALL MINER CERT FILED	2010	
11/17/2009	480	EVID OF ASSMT FILED	2009	2036648
07/21/2008	483	SMALL MINER CERT FILED	2009	
12/01/2008	480	EVID OF ASSMT FILED	2008	1831330
07/19/2007	483	SMALL MINER CERT FILED	2008	
11/15/2007	480	EVID OF ASSMT FILED	2007	1602739
08/17/2006	483	SMALL MINER CERT FILED	2007	
10/17/2006	480	EVID OF ASSMT FILED	2006	1378206
05/10/2006	484	LOCATION YEAR / MAINTENAN	2006	1280333
07/28/2014	247	FUTURE ACTION SUSPENSE	2015 WVR CORRECTION	
07/16/2014	635	AMENDED LOCATION FILED	REDUCE ACRES	3079241
06/20/2014	393	DECISION/NOTICE ISSUED	PROOF OF DISCOVERY REQ	
08/09/2011	486	UNACCEPTABLE WAIVER	2012	
04/14/2009	669	LAND STATUS CHECKED		
07/19/2006	396	TRF OF INTEREST FILED	NEYLAND MATTHEW	1318764
07/19/2006	396	TRF OF INTEREST FILED	NEYLAND JOHN	1318764
07/19/2006	396	TRF OF INTEREST FILED	LANTZ KARA	1318764

NO WARRANTY IS MADE BY BLM
FOR USE OF THE DATA FOR
PURPOSES NOT INTENDED BY BLM

DEPARTMENT OF THE INTERIOR
BUREAU OF LAND MANAGEMENT
MINING CLAIMS
(MASS) Serial Register Page

RunDate/Time:10/15/14 05:32 PM

Page: 10 of 18

07/19/2006	396	TRF OF INTEREST FILED	LANTZ KEVIN	1318764
07/19/2006	396	TRF OF INTEREST FILED	LANTZ EMILY	1318764
07/19/2006	396	TRF OF INTEREST FILED	HYATT GEORGE	1318764
07/19/2006	396	TRF OF INTEREST FILED	LANTZ ARLENE	1318764
07/19/2006	396	TRF OF INTEREST FILED	NEYLAND GAIL	1318764
05/10/2006	501	ACCT ADV IN LEAD FILE	AMC371830-AMC371840;	

Line Nr	Remarks
---------	---------

NO WARRANTY IS MADE BY BLM
FOR USE OF THE DATA FOR
PURPOSES NOT INTENDED BY BLM

DEPARTMENT OF THE INTERIOR
BUREAU OF LAND MANAGEMENT
MINING CLAIMS
(MASS) Serial Register Page

RunDate/Time:10/15/14 05:32 PM

Page: 11 of 18

01 10-21-1976;090STAT0090;43USC1744
Case Type 384201: PLACER CLAIM
Commodity:
Claim Name: GRP #3
Case Disposition: ACTIVE
Required Maintenance Fee: \$155.00

Total Acres
20.000

Serial Number
AMC371837
Lead File Number
AMC371830

Name & Address Int Rel
GOLDEN GOOSE GOLD MINES LLC 7008 NARROW OAK TRL AUSTIN, TX 78759-4625 CLAIMANT

County/State District
PINAL County, AZ GILA DO

Rng Sec Subdivision
14 0030S 0110E 020 SW

Act Date	Code	Action Text	Action Remarks	Receipt Number
04/30/2006	403	LOCATION DATE		
05/10/2006	395	RECORDATION NOTICE RECD	1	1280333
07/28/2014	483	SMALL MINER CERT FILED	2015	
07/28/2014	480	EVID OF ASSMT FILED	2014	3087284
07/15/2013	483	SMALL MINER CERT FILED	2014	
12/16/2013	480	EVID OF ASSMT FILED	2013	2931847
08/27/2012	483	SMALL MINER CERT FILED	2013	
11/13/2012	480	EVID OF ASSMT FILED	2012	2689324
08/06/2012	682	MAINTENANCE FEE/\$140	2012	2624703
11/21/2011	480	EVID OF ASSMT FILED	2011	2467351
08/02/2010	483	SMALL MINER CERT FILED	2011	
12/08/2010	480	EVID OF ASSMT FILED	2010	2259237
09/01/2009	483	SMALL MINER CERT FILED	2010	
11/17/2009	480	EVID OF ASSMT FILED	2009	2036648
07/21/2008	483	SMALL MINER CERT FILED	2009	
11/01/2008	480	EVID OF ASSMT FILED	2008	1831330
11/01/2008	483	SMALL MINER CERT FILED	2008	
11/01/2008	480	EVID OF ASSMT FILED	2007	1602739
08/17/2006	483	SMALL MINER CERT FILED	2007	
10/17/2006	480	EVID OF ASSMT FILED	2006	1378206
05/10/2006	484	LOCATION YEAR / MAINTENAN	2006	1280333
07/28/2014	247	FUTURE ACTION SUSPENSE	2015 WVR CORRECTION	
07/16/2014	635	AMENDED LOCATION FILED	REDUCK ACRES	3079241
06/20/2014	393	DECISION/NOTICE ISSUED	PROOF OF DISCOVERY REQ	
08/09/2011	486	UNACCEPTABLE WAIVER	2012	
04/14/2009	669	LAND STATUS CHECKED		
07/19/2006	396	TRF OF INTEREST FILED	NEYLAND MATTHEW	1318764
07/19/2006	396	TRF OF INTEREST FILED	NEYLAND JOHN	1318764
07/19/2006	396	TRF OF INTEREST FILED	LANTZ KARA	1318764

NO WARRANTY IS MADE BY BLM
FOR USE OF THE DATA FOR
PURPOSES NOT INTENDED BY BLM

DEPARTMENT OF THE INTERIOR
BUREAU OF LAND MANAGEMENT
MINING CLAIMS
(MASS) Serial Register Page

RunDate/Time:10/15/14 05:32 PM

Page: 12 of 18

07/19/2006	396	TRF OF INTEREST FILED	LANTZ KEVIN	1318764
07/19/2006	396	TRF OF INTEREST FILED	LANTZ EMILY	1318764
07/19/2006	396	TRF OF INTEREST FILED	HYATT GEORGE	1318764
07/19/2006	396	TRF OF INTEREST FILED	LANTZ ARLENE	1318764
07/19/2006	396	TRF OF INTEREST FILED	NEYLAND GAIL	1318764
05/10/2006	501	ACCT ADV IN LEAD FILE	AMC371830-AMC371840;	

Line Nr Remarks

NO WARRANTY IS MADE BY BLM
FOR USE OF THE DATA FOR
PURPOSES NOT INTENDED BY BLM

DEPARTMENT OF THE INTERIOR
BUREAU OF LAND MANAGEMENT
MINING CLAIMS
(MASS) Serial Register Page

RunDate/Time:10/15/14 05:32 PM

Page: 13 of 18

01 10-21-1976;090STAT0090;43USC1744
Case Type 384201: PLACER CLAIM
Commodity:
Claim Name: GRP #4
Case Disposition: ACTIVE
Required Maintenance Fee: \$155.00

Total Acres
20.000
Serial Number
AMC371838
Lead File Number
AMC371830

Name & Address Int Rel
GOLDEN GOOSE GOLD MINES LLC 7008 NARROW OAK TRL AUSTIN, TX 78759-4625 CLAIMANT

County/State District
PINAL County, AZ GILA DO

Mer Twp Rng Sec Subdivision
14 0030S 0110E 029 NE

Act Date	Code	Action Text	Action Remarks	Receipt Number
04/30/2006	403	LOCATION DATE		
05/10/2006	395	RECORDATION NOTICE RECD	1	1280333
07/28/2014	483	SMALL MINER CERT FILED	2015	
07/28/2014	480	EVID OF ASSMT FILED	2014	3087284
07/15/2013	483	SMALL MINER CERT FILED	2014	
12/16/2013	480	EVID OF ASSMT FILED	2013	2931847
08/27/2012	483	SMALL MINER CERT FILED	2013	
11/13/2012	480	EVID OF ASSMT FILED	2012	2689324
08/06/2012	682	MAINTENANCE FEE/\$140	2012	2624703
11/21/2011	480	EVID OF ASSMT FILED	2011	2467351
08/02/2010	483	SMALL MINER CERT FILED	2011	
12/08/2010	480	EVID OF ASSMT FILED	2010	2259237
09/01/2009	483	SMALL MINER CERT FILED	2010	
11/17/2009	480	EVID OF ASSMT FILED	2009	2036648
07/21/2008	483	SMALL MINER CERT FILED	2009	
12/01/2008	480	EVID OF ASSMT FILED	2008	1831330
07/19/2007	483	SMALL MINER CERT FILED	2008	
11/15/2007	480	EVID OF ASSMT FILED	2007	1602739
08/17/2006	483	SMALL MINER CERT FILED	2007	
10/17/2006	480	EVID OF ASSMT FILED	2006	1378206
05/10/2006	484	LOCATION YEAR / MAINTENAN	2006	1280333
07/28/2014	247	FUTURE ACTION SUSPENSE	2015 WVR CORRECTION	
07/16/2014	635	AMENDED LOCATION FILED	REDUCE ACRES	3079241
06/20/2014	393	DECISION/NOTICE ISSUED	PROOF OF DISCOVERY REQ	
08/09/2011	486	UNACCEPTABLE WAIVER	2012	
04/14/2009	669	LAND STATUS CHECKED		
07/19/2006	396	TRF OF INTEREST FILED	NEYLAND MATTHEW	1318764
07/19/2006	396	TRF OF INTEREST FILED	NEYLAND JOHN	1318764
07/19/2006	396	TRF OF INTEREST FILED	LANTZ KARA	1318764

NO WARRANTY IS MADE BY BLM
FOR USE OF THE DATA FOR
PURPOSES NOT INTENDED BY BLM

DEPARTMENT OF THE INTERIOR
BUREAU OF LAND MANAGEMENT
MINING CLAIMS
(MASS) Serial Register Page

RunDate/Time:10/15/14 05:32 PM

Page: 14 of 18

07/19/2006	396	TRF OF INTEREST FILED	LANTZ KEVIN	1318764
07/19/2006	396	TRF OF INTEREST FILED	LANTZ EMILY	1318764
07/19/2006	396	TRF OF INTEREST FILED	HYATT GEORGE	1318764
07/19/2006	396	TRF OF INTEREST FILED	LANTZ ARLENE	1318764
07/19/2006	396	TRF OF INTEREST FILED	NEYLAND GAIL	1318764
05/10/2006	501	ACCT ADV IN LEAD FILE	AMC371830-AMC371840;	

Line Nr Remarks

NO WARRANTY IS MADE BY BLM
FOR USE OF THE DATA FOR
PURPOSES NOT INTENDED BY BLM

DEPARTMENT OF THE INTERIOR
 BUREAU OF LAND MANAGEMENT
 MINING CLAIMS
 (MASS) Serial Register Page

RunDate/Time:10/15/14 05:32 PM

Page: 15 of 18

01 10-21-1976;090STAT0090;43USC1744
 Case Type 384201: PLACER CLAIM
 Commodity:
 Claim Name: GRP #5
 Case Disposition: ACTIVE
 Required Maintenance Fee: \$155.00

Total Acres 20.000
 Serial Number AMC371839
 Lead File Number AMC371830

Name & Address Int Rel
 GOLDEN GOOSE GOLD MINES LLC 7008 NARROW OAK TRL AUSTIN, TX 78759-4625 CLAIMANT

County/State District
 PINAL County, AZ GILA DO

Rng Sec Subdivision
 14 0030S 0110E 029 NW

Act Date	Code	Action Text	Action Remarks	Receipt Number
04/30/2006	403	LOCATION DATE		
05/10/2006	395	RECORDATION NOTICE RECD	1	1280333
07/28/2014	483	SMALL MINER CERT FILED	2015	
07/28/2014	480	EVID OF ASSMT FILED	2014	3087284
07/15/2013	483	SMALL MINER CERT FILED	2014	
12/16/2013	480	EVID OF ASSMT FILED	2013	2931847
08/27/2012	483	SMALL MINER CERT FILED	2013	
11/13/2012	480	EVID OF ASSMT FILED	2012	2689324
08/06/2012	682	MAINTENANCE FEE/\$140	2012	2624703
11/21/2011	480	EVID OF ASSMT FILED	2011	2467351
08/02/2010	483	SMALL MINER CERT FILED	2011	
12/08/2010	480	EVID OF ASSMT FILED	2010	2259237
09/01/2009	483	SMALL MINER CERT FILED	2010	
11/17/2009	480	EVID OF ASSMT FILED	2009	2036648
07/21/2008	483	SMALL MINER CERT FILED	2009	
12/01/2008	480	EVID OF ASSMT FILED	2008	1831330
11/11/2007	483	SMALL MINER CERT FILED	2008	
11/11/2007	480	EVID OF ASSMT FILED	2007	1602739
08/17/2006	483	SMALL MINER CERT FILED	2007	
10/17/2006	480	EVID OF ASSMT FILED	2006	1378206
05/10/2006	484	LOCATION YEAR / MAINTENAN	2006	1280333
07/28/2014	247	FUTURE ACTION SUSPENSE	2015 WVR CORRECTION	
07/16/2014	635	AMENDED LOCATION FILED	REDUCE ACRES	3079241
06/20/2014	393	DECISION/NOTICE ISSUED	PROOF OF DISCOVERY REQ	
08/09/2011	486	UNACCEPTABLE WAIVER	2012	
04/14/2009	669	LAND STATUS CHECKED		
07/19/2006	396	TRF OF INTEREST FILED	NEYLAND MATTHEW	1318764
07/19/2006	396	TRF OF INTEREST FILED	NEYLAND JOHN	1318764
07/19/2006	396	TRF OF INTEREST FILED	LANTZ KARA	1318764

NO WARRANTY IS MADE BY BLM
 FOR USE OF THE DATA FOR
 PURPOSES NOT INTENDED BY BLM

DEPARTMENT OF THE INTERIOR
 BUREAU OF LAND MANAGEMENT
 MINING CLAIMS
 (MASS) Serial Register Page

RunDate/Time:10/15/14 05:32 PM

Page: 16 of 18

07/19/2006	396	TRF OF INTEREST FILED	LANTZ KEVIN	1318764
07/19/2006	396	TRF OF INTEREST FILED	LANTZ EMILY	1318764
07/19/2006	396	TRF OF INTEREST FILED	HYATT GEORGE	1318764
07/19/2006	396	TRF OF INTEREST FILED	LANTZ ARLENE	1318764
07/19/2006	396	TRF OF INTEREST FILED	NEYLAND GAIL	1318764
05/10/2006	501	ACCT ADV IN LEAD FILE	AMC371830-AMC371840;	

Line Nr Remarks

NO WARRANTY IS MADE BY BLM
 FOR USE OF THE DATA FOR
 PURPOSES NOT INTENDED BY BLM

DEPARTMENT OF THE INTERIOR
BUREAU OF LAND MANAGEMENT
MINING CLAIMS
(MASS) Serial Register Page

RunDate/Time:10/15/14 05:32 PM

Page: 17 of 18

01 10-21-1976;090STAT0090;43USC1744
Case Type 384201: PLACER CLAIM
Commodity:
Claim Name: GRP #7
Case Disposition: ACTIVE
Required Maintenance Fee: \$155.00

Total Acres
20.000

Serial Number
AMC371840
Lead File Number
AMC371830

Name & Address Int Rel
GOLDEN GOOSE GOLD MINES LLC 7008 NARROW OAK TRL AUSTIN, TX 78759-4625 CLAIMANT

County/State District
PINAL County, AZ GILA DO

Mer Twp Rng Sec Subdivision
14 0030S 0110E 020 SE

Act Date	Code	Action Text	Action Remarks	Receipt Number
04/30/2006	403	LOCATION DATE		
05/10/2006	395	RECORDATION NOTICE RECD	1	1280333
07/28/2014	483	SMALL MINER CERT FILED	2015	
07/28/2014	480	EVID OF ASSMT FILED	2014	3087284
07/15/2013	483	SMALL MINER CERT FILED	2014	
12/16/2013	480	EVID OF ASSMT FILED	2013	2931847
08/27/2012	483	SMALL MINER CERT FILED	2013	
11/13/2012	480	EVID OF ASSMT FILED	2012	2689324
08/06/2012	682	MAINTENANCE FEE/\$140	2012	2624703
11/21/2011	480	EVID OF ASSMT FILED	2011	2467351
08/02/2010	483	SMALL MINER CERT FILED	2011	
12/08/2010	480	EVID OF ASSMT FILED	2010	2259237
09/01/2009	483	SMALL MINER CERT FILED	2010	
11/17/2009	480	EVID OF ASSMT FILED	2009	2036648
07/21/2008	483	SMALL MINER CERT FILED	2009	
12/01/2008	480	EVID OF ASSMT FILED	2008	1831330
07/19/2007	483	SMALL MINER CERT FILED	2008	
11/15/2007	480	EVID OF ASSMT FILED	2007	1602739
08/17/2006	483	SMALL MINER CERT FILED	2007	
10/17/2006	480	EVID OF ASSMT FILED	2006	1378206
05/10/2006	484	LOCATION YEAR / MAINTENAN	2006	1280333
07/28/2014	247	FUTURE ACTION SUSPENSE	2015 WVR CORRECTION	
07/16/2014	635	AMENDED LOCATION FILED	REDUCE ACRES	3079241
06/20/2014	393	DECISION/NOTICE ISSUED	PROOF OF DISCOVERY REQ	
08/09/2011	486	UNACCEPTABLE WAIVER	2012	
04/14/2009	669	LAND STATUS CHECKED		
07/19/2006	396	TRF OF INTEREST FILED	NEYLAND MATTHEW	1318764
07/19/2006	396	TRF OF INTEREST FILED	NEYLAND JOHN	1318764
07/19/2006	396	TRF OF INTEREST FILED	LANTZ KARA	1318764

NO WARRANTY IS MADE BY BLM
FOR USE OF THE DATA FOR
PURPOSES NOT INTENDED BY BLM

DEPARTMENT OF THE INTERIOR
BUREAU OF LAND MANAGEMENT
MINING CLAIMS
(MASS) Serial Register Page

RunDate/Time:10/15/14 05:32 PM

Page: 18 of 18

07/19/2006	396	TRF OF INTEREST FILED	LANTZ KEVIN	1318764
07/19/2006	396	TRF OF INTEREST FILED	LANTZ EMILY	1318764
07/19/2006	396	TRF OF INTEREST FILED	HYATT GEORGE	1318764
07/19/2006	396	TRF OF INTEREST FILED	LANTZ ARLENE	1318764
07/19/2006	396	TRF OF INTEREST FILED	NEYLAND GAIL	1318764
05/10/2006	501	ACCT ADV IN LEAD FILE	AMC371830-AMC371840;	

Line Nr Remarks

NO WARRANTY IS MADE BY BLM
FOR USE OF THE DATA FOR
PURPOSES NOT INTENDED BY BLM



United States Department of the Interior



BUREAU OF LAND MANAGEMENT
Arizona State Office
One North Central Avenue, Suite 800
Phoenix, Arizona 85004-4427
www.blm.gov/az/

JUN 20 2014

In Reply Refer To:
3800 (9310) RM
AMC371830

CERTIFIED MAIL – RETURN RECEIPT REQUESTED NO. 7013 2250 0000 8721 7407

NOTICE

GOLDEN GOOSE GOLD MINES, LLC	:	This Notice Affects Those Claims
7008 NARROW OAK TRL.	:	Shown in the Block Below.
AUSTIN, TX 78759-4625	:	

AMC371833 - AMC371840
OK #1, OK #2, GRP #1, GRP #2, GRP #3, GRP #4, GRP #5, GRP #7

Association Placer Mining Claims Documentation or Amendments Required

The mining claims listed above are association placer mining claims that are over 20 acres in size. The claims were originally located with the required number of locators to meet the 20-acre per locator requirement. However, the claims are now held by a smaller group of claimants than originally located them and are therefore not in compliance with the legal requirements.

By law, each individual claimant is allowed to hold a maximum of 20 acres per claim. A corporation is considered to be a single entity that is allowed to hold a maximum of 20 acres per claim. In accordance with 43 CFR 3833.33 you may transfer, sell, or otherwise convey an association placer mining claim at any time to an equal or greater number of mining claimants. If you want to transfer an association placer claim to an individual or an association that is smaller in number than the association that located the claim you (a) must have discovered a valuable mineral deposit before the transfer; or (b) upon notice from BLM, you must reduce the acreage of the claim, if necessary, so that you meet the 20-acre per locator limit.

In reviewing the case file for these claims it was noted that at the time of transfer to an individual or smaller number of locators than originally located the claims, BLM did not receive documentation supporting that a discovery of a valuable mineral deposit was made. Without this

SENDER: COMPLETE THIS SECTION

- Complete items 1, 2, and 3. Also complete item 4 if Restricted Delivery is desired.
- Print your name and address on the reverse so that we can return the card to you.
- Attach this card to the back of the mailpiece, or on the front if space permits.

1. Article Addressed to:

GOLDEN GOOSE GOLD MINES, LLC
 7008 NARROW OAK TRL.
 AUSTIN, TX 78759-4625
 9310/RM/AMC371830

2. Article Number


(Transfer from service label)

7013 2250 0000 8721 7407


COMPLETE THIS SECTION ON DELIVERY

A. Signature


X


 Agent Addressee

B. Received by (Printed Name)



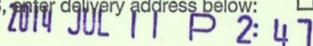
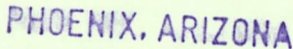
C. Date of Delivery



D. Is delivery address different from item 1?

 Yes

If YES, enter delivery address below:

 No




3. Service Type

 Certified Mail® Priority Mail Express™ Registered Return Receipt for Merchandise Insured Mail Collect on Delivery

4. Restricted Delivery? (Extra Fee)

 Yes


UNITED STATES POSTAL SERVICE



First-Class Mail
Postage & Fees Paid
USPS
Permit No. G-10

- Sender: Please print your name, address, and ZIP+4® in this box•

U.S. DEPARTMENT OF THE INTERIOR
BUREAU OF LAND MANAGEMENT
ARIZONA STATE OFFICE
ONE NORTH CENTRAL AVENUE, SUITE 800
PHOENIX, AZ 85004-4427



documentation we cannot determine if the claims are being properly held by the correct number of claimants. Therefore, we are requiring that the appropriate documentation be submitted to BLM. We are enclosing a guide to clarify what documentation must be provided to BLM to support the discovery of a valuable mineral deposit.

If you have the required documentation, dated **prior** to the date of transfer, you may file it with this office for review. If you do not have the proper documentation, you must amend the claims listed above, reducing the acreage to 20 acres per claimant, as is allowed by law.

We must receive either documentation supporting a discovery of a valuable mineral deposit, or amendments within 30 days of your receipt of this notice. If the required documentation or the amendments are not received within the 30-day timeframe the mining claims will be declared forfeited and void. If amendments are filed, there is a \$10 BLM processing fee for each amendment. The amendments must also be filed with the county.

If additional information is required, please contact RéAnn Myers at 602-417-9413. Please include your AMC serial number(s) on all correspondence.

Sincerely,



For Rebecca Heick
Group Administrator
Lands and Minerals

Enclosure

AMC 371830

United States Department of the Interior
Bureau of Land Management
 LANDS/RECREATION & PLANNING
 ONE N CENTRAL AVE
 PHOENIX, AZ 85004 -2203
 Phone: 602-417-9200

Receipt

No: 3079241

Transaction #: 3170482	
Date of Transaction: 07/17/2014	
CUSTOMER:	
ARLENE LANTZ 7008 NARROW OAK TRL AUSTIN, TX 78759-4625 US	

LINE #	QTY	DESCRIPTION	REMARKS	UNIT PRICE	TOTAL
1	1.00	LOCATABLE MINERALS / MINING CLAIMS- NOT NEW-UNADJUD, ONE AUTH NO. ONLY / MINING CLAIM MONEY RECEIVED CASES: AMC371833/\$80.00	AMENDMENT - 8	- n/a -	80.00
TOTAL:					\$80.00

PAYMENT INFORMATION					
1	AMOUNT:	80.00	POSTMARKED:	07/11/2014	
	TYPE:	CHECK	RECEIVED:	07/16/2014	
	CHECK NO:	0016802844			
	NAME:	GOLDEN GOOSE GOLD MINES LLC 7008 NARROW OAK TRL AUSTIN TX 78759-4625 US			

REMARKS

This receipt was generated by the automated BLM Collections and Billing System and is a paper representation of a portion of the official electronic record contained therein.

AMENDED CLAIMS: AMC 371833
 371834
 371835
 371836
 371837
 371838
 371839
 371840

INTERED
 JUL 18 2014
 BY: *JM*

7/17/14

GOLDEN GOOSE GOLD MINES, LLC

7008 Narrow Oak Trail

Austin, TX 78759

(512) 350-3587

July 15, 2014

Rebecca Heick, Group Administrator

Lands and Minerals

USDOI / BLM

1 N. Central Ave., Ste 800

Phoenix, AZ 85004

Re: Mining Claims – Pinal County, AMC## 371833-AMC371840
3800 (9310) RM AMC371830

Dear Ms. Heick:

We are in receipt of your letter dated June 20, 2014. It appears that the BLM is applying a change of policy retroactively to invalidate corporate-owned 160 acre placer claims. In this case the transfer to Golden Goose Gold Mines, LLC was made eight (8) years ago. The BLM accepted the deed conveying the claims in 2006 without requesting proof of discovery or demanding that the claims be reduced to 20 acres.


The claims host outcropping gold and copper mineralization. Sampling has indicated grades of possible commercial interest. However, since Golden Goose Gold Mines, LLC has been unable to raise the funds to pursue a drill campaign on these claims which would prove up a “discovery”, the company is electing to reduce the claim size to 20 acres each.

Enclosed are the amended claim notices, which are also being filed with the Pinal County Recorder. A cashier’s check is also submitted for the \$80 processing fee.

Sincerely yours,

GOLDEN GOOSE GOLD MINES, LLC

By


Arlene Lantz, Manager

RECEIVED
BLM ARIZONA OFFICE
2014 JUL 16 P 3:01
PHOENIX, ARIZONA

PRESS FIRMLY TO SEAL

PRESS FIRMLY TO SEAL



89128
Date of sale
07/11/14
06 2S00
08205381 APC

FOLD HERE

PRIORITY[®] ★ MAIL ★

- DATE OF DELIVERY SPECIFIED*
- USPS TRACKING™ INCLUDED*
- INSURANCE INCLUDED*
- PICKUP AVAILABLE

* Domestic only

WHEN USED INTERNATIONALLY,
A CUSTOMS DECLARATION
LABEL MAY BE REQUIRED.

RECEIVED
BLM AZ STATE OFFICE
2014 JUL 16 P 3:00
PHOENIX, ARIZONA



PS00001000014

EP14F July 2013
OD: 12.5 x 9.5

VISIT US AT USPS.COM[®]
ORDER FREE SUPPLIES ONLINE



FROM:

PRIORITY[®] ★ MAIL ★



VISIT US AT USPS.COM[®]
ORDER FREE SUPPLIES ONLINE

FROM: *Arene Lantz*
7008 N. Mansfield Tr
Austin, TX
78759

TO: *Rebecca Heik, Group*
Administrator
USDOJ/BLM
1 N. Central Ave, Ste 800
Phoenix, AZ 85004

Label 228, July 2013

FOR DOMESTIC AND INTERNATIONAL USE

This packaging is the property of the U.S. Postal Service[®] and is provided solely for use in sending Priority Mail[®] shipments. Misuse may be a violation of federal law. This packaging is not for resale. EP14F © U.S. Postal Service, July 2013; All rights reserved.

This envelope is made from post-consumer waste. Please recycle - again.



Search USPS.com or Track Packages

Quick Tools

Ship a Package

Send Mail

Manage Your Mail

Shop

Business Solutions

USPS Tracking™



[Customer Service >](#)

Have questions? We're here to help.

Tracking Number: **70132250000087217407**

Product & Tracking Information

Postal Product:

Features:

Certified Mail™

Available Actions

[Text Updates](#)

[Email Updates](#)

DATE & TIME	STATUS OF ITEM	LOCATION
June 26, 2014 , 2:28 pm	Delivered	AUSTIN, TX 78759
Your item was delivered at 2:28 pm on June 26, 2014 in AUSTIN, TX 78759.		
June 26, 2014 , 9:28 am	Out for Delivery	AUSTIN, TX 78759
June 26, 2014 , 9:18 am	Sorting Complete	AUSTIN, TX 78759
June 26, 2014 , 6:23 am	Depart USPS Sort Facility	AUSTIN, TX 78710
June 26, 2014 , 6:17 am	Arrival at Unit	AUSTIN, TX 78759
June 25, 2014 , 11:38 pm	Processed through USPS Sort Facility	AUSTIN, TX 78710
June 25, 2014 , 7:49 am	Depart USPS Sort Facility	PHOENIX, AZ 85026
June 24, 2014 , 7:46 pm	Processed through USPS Sort Facility	PHOENIX, AZ 85026

Track Another Package

What's your tracking (or receipt) number?

[Track It](#)

LEGAL

- [Privacy Policy >](#)
- [Terms of Use >](#)
- [FOIA >](#)
- [No FEAR Act EEO Data >](#)

ON USPS.COM

- [Government Services >](#)
- [Buy Stamps & Shop >](#)
- [Print a Label with Postage >](#)
- [Customer Service >](#)
- [Delivering Solutions to the Last Mile >](#)
- [Site Index >](#)

ON ABOUT.USPS.COM

- [About USPS Home >](#)
- [New sroom >](#)
- [USPS Service Alerts >](#)
- [Forms & Publications >](#)
- [Careers >](#)

OTHER USPS SITES

- [Business Customer Gateway >](#)
- [Postal Inspectors >](#)
- [Inspector General >](#)
- [Postal Explorer >](#)
- [National Postal Museum >](#)



UNITED STATES
DEPARTMENT OF THE INTERIOR
BUREAU OF LAND MANAGEMENT

MAINTENANCE FEE WAIVER CERTIFICATION

81

FORM APPROVED
OMB NO. 1004-0114
Expires: August 31, 2013

SEE INSTRUCTIONS ON PAGE 2

Amc 371830

1. This small miner waiver is filed for the assessment year beginning on September 1, 2013 and ending on September 1, 2014.
2. The undersigned and all related parties owned ten or fewer mining claims, mill, or tunnel sites located and maintained on Federal lands in the United States of America on September 1, 2013.
3. The undersigned have performed the assessment work required by law for each mining claim listed prior to filing this waiver and understand that by filing this form, an affidavit of assessment work must be recorded by the December 30th following the filing of this waiver.
4. The undersigned understand that if the assessment work obligation has not yet come due under 30 U.S.C. 28 (for those claims in their first assessment year only), a notice of intent to hold reciting this condition must be recorded by the December 30th following the filing of this waiver.
5. The undersigned understand that mill and tunnel sites may also be listed upon this waiver and be waived from payment of the maintenance fee, and that a notice of intent to hold for these sites is required to be recorded by the December 30th immediately following the filing of this waiver.
6. The undersigned understand and acknowledge that pursuant to 43 U.S.C. 1212 and 18 U.S.C. 1001, the filing or recording of a false, fictitious, or fraudulent document with the Bureau of Land Management may result in a fine of up to \$250,000, a prison term not to exceed five years, or both.
7. The mining claims, mill or tunnel sites for which this waiver from payment of the maintenance fees is requested are:

CLAIM OR SITE NAME	BLM RECORDATION SERIAL NUMBER
1. Oklahoma Lode ✓	371832
2. OK#1	371833
3. OK#2	371834
4. GRP#1	371835
5. GRP#2	371836
6. GRP#3	371837
7. GRP#4	371838
8. GRP#5	371839
9. GRP#7	371840
10.	

The owner(s) (claimants) of the above mining claims and sites are:

Golden Goose Gold Mines, LLC c/o Arlene Lantz, Manager ✓
 (Owner's Name - Please Print)

7008 Narrow Oak Trail
 (Street or P.O. Box)

Austin TX 78759
 (City) (State) (Zip Code)

Arlene Lantz
 Arlene Lantz (Owner's Signature)

(Owner's Name - Please Print)

(Owner's Signature)

(Street or P.O. Box)

(City) (State) (Zip Code)

(Owner's Name - Please Print)

(Owner's Signature)

(Street or P.O. Box)

(City) (State) (Zip Code)

(Continued on page 2)

ENTERED
 SEP 16 2013
 BY: RE

RECEIVED
 BLM AZ STATE OFFICE
 PHOENIX, ARIZONA
 2013 JUL 15 A 10:00Z
 RECEIVED
 BLM AZ STATE OFFICE
 PHOENIX, ARIZONA
 2013 JUL 15 A 10:00Z

9/13

(Owner's Name - Please Print)	(Owner's Signature)
(Street or P.O. Box)	(City) (State) (Zip Code)
(Owner's Name - Please Print)	(Owner's Signature)
(Street or P.O. Box)	(City) (State) (Zip Code)
(Owner's Name - Please Print)	(Owner's Signature)
(Street or P.O. Box)	(City) (State) (Zip Code)
(Owner's Name - Please Print)	(Owner's Signature)
(Street or P.O. Box)	(City) (State) (Zip Code)

Title 18 U.S.C. Section 1001 and Title 43 U.S.C. Section 1212 makes it a crime for any person knowingly and willfully to make to any department or agency of the United States any false, fictitious or fraudulent statements or representations as to any matter within its jurisdiction.

INSTRUCTIONS

1. This certification is made under the provisions of §1744 of Title 43 and § 28-28k of Title 30 of the United States Code; and the regulations thereunder (43 CFR Part 3830).
2. The claimant(s) must fill in the dates in paragraph 1 for the beginning and ending of the assessment year for which this waiver is sought.
3. The claimant(s) must fill in the date in paragraph 2 for the beginning of the assessment year for which this waiver is sought.
4. All claim and site names and Bureau of Land Management (BLM) serial numbers must be listed for the mining claims, mill sites, and tunnel sites for which the waiver is sought.
5. All owners of the mining claims, mill sites, and tunnel sites and their addresses must be given.
6. This waiver form must be signed by all the claimants or their designated agent, in original form. If an agent is designated, a notarized designation of agent, signed by all of the claimants with proper address given, must be submitted with this waiver.
7. This form must be filed no later than September 1st for the upcoming assessment year in the BLM State Office where the mining claims or sites are recorded, or the waiver cannot be granted by the BLM. (Example: To obtain a waiver for the assessment year 2012, which begins on September 1, 2011, you must qualify for and file for a waiver no later than September 1, 2011, in the proper BLM State Office.)
8. For all mining claims which require assessment work, you must record an affidavit of labor on or before the December 30th immediately following the filing of this waiver. For all other mining claims or sites waived, you must record a notice of intent to hold on or before the December 30th immediately following the filing of this waiver.
9. Mill and tunnel sites may also be listed upon this waiver and be waived from payment of the maintenance fee. A notice of intent to hold for these sites is required to be filed by the December 30th following the filing of this waiver.

FOR OFFICIAL USE ONLY

RECEIVED

BLM STATE OFFICE

2013 JUL 15 A 10:03

PHOENIX, ARIZONA

Arlene Lantz
7008 Narrow Oak Tr.
Austin, TX 78759

LAS VEGAS NV 890

11 JUL 2013 PM 2 L



RECEIVED
BLM AZ STATE OFFICE

2013 JUL 15 A 10:03

PHOENIX, ARIZONA

BLM - Arizona State Office
1 N. Central Ave, Ste 800
Phoenix, AZ 85004

Attn: Mining Claims

85004442700



AMC 371830

When Recorded Return Document to:

Frederick C. Bauman, Esq.
Bauman + Assoc Law Firm
6440 Sky Pointe Dr, STE 140-149
Las Vegas, NV 89131

Check here is this is a change of address.

Telephone: (702) 533-8372

E-mail address: fred@lawbauman.com

AFFIDAVIT OF PERFORMANCE OF ANNUAL WORK

1. State of Arizona, County of Pinal ss:

2. I (Name) Arlene Lantz

3. Reside at (Address) 7008 Narrow Oak Trail

City Austin County TRAVIS

State TX Zip 78759 being duly sworn, depose and say that I am a citizen of the United States, more than eighteen years of age, and that all of the facts set forth in this affidavit, subject to the provisions and penalties of 18 U.S.C. 1001 pertaining to the filing of false, fictitious, or fraudulent statements with the United States, are true and correct according to the best of my knowledge, information and belief.

4. Owner's name and address (If not shown in Items 1-3 above). Golden Goose Gold Mines, LLC
o/o Arlene Lantz, Manager, 7008 Narrow Oak Tr, Austin TX

5. That I am personally acquainted with the mining claim(s). The work and improvements were made by and at the expense of the owner(s) of said claim(s). Said contiguous group of claims, listed on this document, are situated in the

Mineral CK (optional) Mining District; Pinal County, Arizona.

Line No.	AMC NUMBER	CLAIM/SITE NAME	COUNTY RECORDER DATA (If available)	TWP	RNG	SEC
1	371832	Oklahoma Lode	2006-068194	35	11E	17
2	371833	OK # 1	2006-068195	35	11E	17
3	371834	OK # 2	2006-068196	35	11E	17
4	371835	GRP # 1	2006-068197	35	11E	20
5	371836	GRP # 2	2006-068198	35	11E	20
6	371837	GRP # 3	2006-068199	35	11E	20

120/1
120/1

RECEIVED
BLM AZ STATE OFFICE
2013 DEC 16 P 3:10
PHOENIX, ARIZONA

Form: MCF108
Revised Jan. 2006
Page 1 of 2

ENTERED
DEC 18 2013
BY: RM

AFFIDAVIT OF PERFORMANCE OF ANNUAL WORK - page 2

RECEIVED
BLM AZ STATE OFFICE

2013 DEC 16 P 3:10
PHOENIX, ARIZONA

BLM
Date
Stamp

7	371838	GRP # 4	2006-068200	3S	11E	29
8	371839	GRP # 5	2006-068201	3S	11E	29
9	371840	GRP # 7	2006-068202	3S	11E	20
10						

6. That between the dates starting at 12 o'clock noon on September 1, 20 12 and ending at 12 o'clock noon on September 1, 20 13 at least \$ 1,000 dollars worth of work and improvements were done and performed upon said claim(s) or upon one or more of a contiguous group of claims for the benefit of all, wholly or partly outside of a contiguous group of claims for the benefit of all, not including the location work.

7. That the following persons were employed to perform the work and improvements described herein: Fred Bauman + Paul Sneaph

8. That the work and improvements performed were: Install safety fencing at east workings.
Repair safety fencing elsewhere on property


9. Dated: _____ Signature: Arlene Kartz

SUBSCRIBED AND SWORN TO before me, a Notary Public, this 6th day of July, 20 13

By: [Signature]

Notary Public Noelle Haas

My Commission Expires 11/7/15



Bureau of Land Management
Arizona State Office
www.az.blm.gov

No. of Claims: 9 x \$10 = 90.00
Check No.: M.O. Init. [Signature]
Receipt No.: 2931847
For BLM Use Only

Form: MCF108
Revised Jan. 2006
Page 2 of 2

United States Department of the Interior
Bureau of Land Management
 LANDS/RECREATION & PLANNING
 ONE N CENTRAL AVE
 PHOENIX, AZ 85004 -2203
 Phone: 602-417-9200

Receipt

No: 2931847

Transaction #: 3019242	
Date of Transaction: 12/17/2013	
CUSTOMER:	
FREDERICK BAUMAN 6440 SKY POINTE DR STE 140-149 LAS VEGAS,NV 89131-4047 US	

LINE #	QTY	DESCRIPTION	REMARKS	UNIT PRICE	TOTAL
1	1.00	LOCATABLE MINERALS / MINING CLAIMS- NOT NEW-UNADJUD,ONE AUTH NO. ONLY / MINING CLAIM MONEY RECEIVED CASES: AMC371832/\$90.00	POL (9) 2013	- n/a -	90.00
TOTAL:					\$90.00

PAYMENT INFORMATION					
1	AMOUNT:	90.00	POSTMARKED:	12/12/2013	
	TYPE:	CHECK	RECEIVED:	12/16/2013	
	CHECK NO:	21511604507			
	NAME:	LANTZ, ARLENE 7008 NARROW OAK TR AUSTIN TX 78759 US			

REMARKS

This receipt was generated by the automated BLM Collections and Billing System and is a paper representation of a portion of the official electronic record contained therein.

MAINTENANCE FEE WAIVER CERTIFICATION

FORM APPROVED
 OMB NO. 1004-0114
 Expires: August 31, 2013

481

SEE INSTRUCTIONS ON PAGE 2

PB

371832

1. This small miner waiver is filed for the assessment year beginning on September 1, 2012 and ending on September 1, 2013.
2. The undersigned and all related parties owned ten or fewer mining claims, mill, or tunnel sites located and maintained on Federal lands in the United States of America on September 1, 2012.
3. The undersigned have performed the assessment work required by law for each mining claim listed prior to filing this waiver and understand that by filing this form, an affidavit of assessment work must be recorded by the December 30th following the filing of this waiver.
4. The undersigned understand that if the assessment work obligation has not yet come due under 30 U.S.C. 28 (for those claims in their first assessment year only), a notice of intent to hold reciting this condition must be recorded by the December 30th following the filing of this waiver.
5. The undersigned understand that mill and tunnel sites may also be listed upon this waiver and be waived from payment of the maintenance fee, and that a notice of intent to hold for these sites is required to be recorded by the December 30th immediately following the filing of this waiver.
6. The undersigned understand and acknowledge that pursuant to 43 U.S.C. 1212 and 18 U.S.C. 1001, the filing or recording of a false, fictitious, or fraudulent document with the Bureau of Land Management may result in a fine of up to \$250,000, a prison term not to exceed five years, or both.
7. The mining claims, mill or tunnel sites for which this waiver from payment of the maintenance fees is requested are:

CLAIM OR SITE NAME	BLM RECORDATION SERIAL NUMBER
1. Oklahoma Lode	371832
2. OK#1	371833
3. OK#2	371834
4. GRP#1	371835
5. GRP#2	371836
6. GRP#3	371837
7. GRP#4	371838
8. GRP#5	371839
9. GRP#7	371840
10.	

The owner(s) (claimants) of the above mining claims and sites are:

Golden Goose Gold Mines, LLC c/o Arlene Lantz, Manager
 (Owner's Name - Please Print)

Arlene P. Lantz
 (Owner's Signature)

7008 Narrow Oak Trail
 (Street or P.O. Box)

Austin TX 78759
 (City) (State) (Zip Code)

(Owner's Name - Please Print)

(Owner's Signature)

(Street or P.O. Box)

(City) (State) (Zip Code)

(Owner's Name - Please Print)

(Owner's Signature)

(Street or P.O. Box)

(City) (State) (Zip Code)

(Continued on page 2)

RECEIVED
 BLM AZ STATE OFFICE
 JUN 27 P 4:19
 PHOENIX, ARIZONA

ENTERED IN COMPUTER

RE 9-17-12

ML
 RE

Return to:

Fredenik C. Bauman, Esq.
Rosenfeld Bauman + Forbes
401 N. Buffalo Dr., #100
Las Vegas, NV 89145

MAINTENANCE FEE PAYMENT

Claimant Name: Golden Goose Gold Mines, LLC
Address: 7008 Narrow Oak Tr.
City: Austin State: TX Zip: 78759
Telephone: _____
E-mail address: _____
Signature: Fredenik C. Bauman
Agent
 Check here if this is a change of address.

RECEIVED
BLM AZ STATE OFFICE
2012 AUG - 6 P 3: 35
PHOENIX, ARIZONA
BLM
Date
Stamp

Handwritten notes:
1200.00
840.00
700.00
700.00
140.00
700.00
each
OK

LINE NO.	AMC NUMBER	CLAIM/SITE NAME	COUNTY RECORDER DATA (If available)	TWP	RNG	SEC
1	371832	Okkahoma lode	2006-068194	3S	11E	17
2	371833	OK #1	2006-068195	3S	11E	17
3	371834	OK #2	2006-068196	3S	11E	17
4	371835	GRP #1	2006-068197	3S	11E	20
5	371836	GRP #2	2006-068198	3S	11E	20
6	371837	GRP #3	2006-068199	3S	11E	20
7	371838	GRP #4	2006-068200	3S	11E	29
8	371839	GRP #5	2006-068201	3S	11E	29
9	371840	GRP #7	2006-068202	3S	11E	20
10						

List additional claims on Form MCF114.

Bureau of Land Management
Arizona State Office
www.blm.gov/az/

No. of Claims: 9 x \$140 = 1260
Check No: 1146 Init. FMB
Receipt No.: 2424703
For BLM Use Only

Form: MCF112
Revised July 2009

This form is available from the Arizona Department of Mines and Mineral Resources and may be reproduced.

*Filed
waiver*


8/16/2012

ENTERED INTO COMPUTER

Bauman
ROSENFELD, BAUMAN & FORBES
ATTORNEYS AT LAW
401 N. BUFFALO DR., STE 100
LAS VEGAS, NEVADA 89145

LAS VEGAS NV 890

02 AUG 2012 PM 4 1



USDO I/BLM
Arizona State Office
1 N. Central Ave, # 800
Phoenix, AZ

PHOENIX, ARIZONA

2012 AUG - 6 P 3: 35

RECEIVED
BLM AZ STATE OFFICE

Attn: Mining Claims

9500484427

PS004



United States Department of the Interior
 Bureau of Land Management
 LANDS/RECREATION & PLANNING
 ONE N CENTRAL AVE
 PHOENIX, AZ 85004 -2203
 Phone: 602-417-9200

Receipt

No: 2624703

Transaction #: 2705105	
Date of Transaction: 08/07/2012	
CUSTOMER:	
FREDERICK C BAUMAN 9212 EMPIRE ROCK ST LAS VEGAS,NV 89143-1372 US	

LINE #	QTY	DESCRIPTION	REMARKS	UNIT PRICE	TOTAL
1	1.00	LOCATABLE MINERALS / MINING CLAIMS-NOT NEW-UNADJUD,ONE AUTH NO. ONLY / MINING CLAIM MONEY RECEIVED CASES: AMC371832/\$1260.00	MAINT 2013/9	- n/a -	1260.00
TOTAL:					\$1,260.00

PAYMENT INFORMATION					
1	AMOUNT:	1260.00	POSTMARKED:	N/A	
	TYPE:	CHECK	RECEIVED:	08/02/2012	
	CHECK NO:	1146			
	NAME:	SEARCHLIGHT EXPLORATION LLC 9212 EMPIRE ROCK ST LAS VEGAS NV 89143-1372 US			

REMARKS

This receipt was generated by the automated BLM Collections and Billing System and is a paper representation of a portion of the official electronic record contained therein.

*pd 2012 mf
 Waiver cancelled
 Arlene Lantz had
 over 10 claims
 17 other claims owned
 414426
 414430
 414441 -414444
 415232 -415237
 415228 -415231*

Bauman
ROSENFELD, BAUMAN & FORBES
ATTORNEYS AT LAW
401 N. BUFFALO DR., STE 100
LAS VEGAS, NEVADA 89145

LAS VEGAS NV 890

02 AUG 2012 PM 4 L



USDO1/BLM
Arizona State Office
1 N. Central Ave, # 800
Phoenix, AZ

RECEIVED
BLM AZ STATE OFFICE
2012 AUG -6 P 3:35
PHOENIX, ARIZONA

Attn: Mining Claims

9500494427

85004



Arlene Hantz
7008 Xanow Oak Jr
Austin, TX 78759

CERTIFIED MAIL™




7013 0600 0001 2206 6356



UNITED STATES
POSTAL SERVICE

1000



85004

U.S. POSTAGE
PAID
LAS VEGAS, NV
89108
DEC 12, 13
AMOUNT

\$6.11

00088063-05

RETURN RECEIPT
REQUESTED

2013 DEC 16 PM 2:17

PHOENIX, AZ

Attn: Mining Claims

8500434427

USDOI/BLM
Arizona state office
1 N Central Ave, Ste 800
Phoenix, AZ 85004

Arlene Lantz
7008 Narrow Oak Tr.
Austin, TX 78759

LAS VEGAS NV 890

11 JUL 2013 PM 2 L



RECEIVED
BLM AZ STATE OFFICE

2013 JUL 15 A 10:03

PHOENIX, ARIZONA

BLM - Arizona State Office
1 N. Central Ave, Ste 800
Phoenix, AZ 85004

Attn: Mining Claims

85004442700



Lantz
7008 Narrow Oak Tr
Austin, TX 78759-4625

LAS VEGAS NV 890

31 AUG 2009 PM 5 L



RECEIVED
BLM ARIZONA STATE OFFICE

2009 SEP -2 P 2:33

PHOENIX, ARIZONA

BLM - Arizona State Office
1 N. Central Ave # 800
Phoenix, AZ
85004


85004+4414 0041



Arlene Lantz
Golden Goose Gold Mines
7008 Narrow Oak Tr.
Austin, TX 78759

LAS VEGAS NV 89001

15 NOV 2011 PM 4:1



BLM AZ STATE OFFICE

2011 NOV 21 PM 2:43

PHOENIX, ARIZONA

US Bureau of Land Management (BLM)
1 North Central Ave, Suite 800
Phoenix, AZ 85004

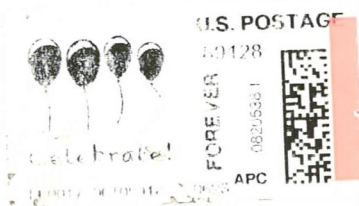
850044427



Arbene Lantz
7008 Navon Oak Jr
Austin, TX 78759

0825361

03 NOV 2012 PM 4 L



RECEIVED
BLM AZ STATE OFFICE

2012 NOV 13 P 12:36

PHOENIX, ARIZONA

USDO I / BLM
Arizona State Office
1 N. Central Ave, Suite 800
Phoenix, AZ 85004

05004442700

85004

When Recorded Return Document to:

Amc 371830

Frederick C. Bauman
Rosenfeld Bauman + Forbes
401 N. Buffalo Dr., Ste 100
Las Vegas, NV 89145

Check here is this is a change of address.

Telephone: (702) 533-8372

E-mail address: FrederickC.Bauman@aol.com


AFFIDAVIT OF PERFORMANCE OF ANNUAL WORK

1. State of Arizona, County of Pinal ss:

2. I (Name) Arlene Lantz

3. Reside at (Address) 7008 Narrow Oak Trail

City Austin County TRAVIS



State TX Zip 78759 being duly sworn, depose and say that I am a citizen of the United States, more than eighteen years of age, and that all of the facts set forth in this affidavit, subject to the provisions and penalties of 18 U.S.C. 1001 pertaining to the filing of false, fictitious, or fraudulent statements with the United States, are true and correct according to the best of my knowledge, information and belief.

4. Owner's name and address (If not shown in Items 1-3 above). Golden Goose Gold Mines,
40 Arlen Lantz, Manager, 7008 Narrow Oak Tr., Austin, TX^{LLC}
78759

5. That I am personally acquainted with the mining claim(s). The work and improvements were made by and at the expense of the owner(s) of said claim(s). Said contiguous group of claims, listed on this document, are situated in the

Mineral CK (optional) Mining District; Pinal County, Arizona.

Line No.	AMC NUMBER	CLAIM/SITE NAME	COUNTY RECORDER DATA (If available)	TWP	RNG	SEC
1	371832	Oklahoma Lode	2006-068194	3S	11E	17
2	371833	OK # 1	2006-068195	3S	11E	17
3	371834	OK # 2	2006-068196	3S	11E	17
4	371835	GRP # 1	2006-068197	3S	11E	20
5	371836	GRP # 2	2006-068198	3S	11E	20
6	371837	GRP # 3	2006-068199	3S	11E	20

ENTERED INTO COMPUTER

NOV 16 2012 *pb*

BLM
Date
Stamp

PHOENIX, ARIZONA

2012 NOV 13 P 12:39

RECEIVED

7	371838	GRP # 4	2006-068200	3S	11E	29
8	371839	GRP # 5	2006-068201	3S	11E	29
9	371840	GRP # 7	2006-068202	3S	11E	20
10						

6. That between the dates starting at 12 o'clock noon on September 1, 20 11 and ending at 12 o'clock noon on September 1, 20 12 at least \$ 900.00 dollars worth of work and improvements were done and performed upon said claim(s) or upon one or more of a contiguous group of claims for the benefit of all, wholly or partly outside of a contiguous group of claims for the benefit of all, not including the location work.

7. That the following persons were employed to perform the work and improvements described herein: Frederick C. Bauman + Paul Sneaph

8. That the work and improvements performed were: Install safety fencing around roadside shaft, Section 29. Install safety fencing around adits + shafts SE 1/4 Section 20.

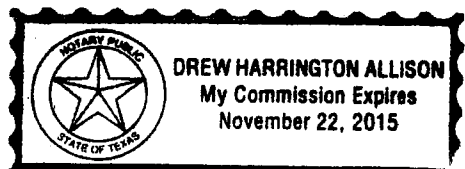
9. Dated: 11/6/12 Signature: [Signature]

SUBSCRIBED AND SWORN TO before me, a Notary Public, this 6th day of November 20 12

By: Drew Allison

Notary Public [Signature]

My Commission Expires 11/22/2015




Bureau of Land Management
Arizona State Office
www.az.blm.gov

No. of Claims: 9 x \$10 = \$90.00
 Check No.: M.O. Init. A.A.
 Receipt No.: 2089324
 For BLM Use Only

Arhene Lantz
7008 Navon Oak Jr
Austin, TX 78759

U.S. POSTAGE
05 NOV 2012 PM 4 L



RECEIVED
BLM AZ STATE OFFICE

2012 NOV 13 P 12:36

PHOENIX, ARIZONA

USDO I / BLM
Arizona State Office
1 N. Central Ave, Suite 800
Phoenix, AZ 85004

050044442700

|||||

United States Department of the Interior
Bureau of Land Management
 LANDS/RECREATION & PLANNING
 ONE N CENTRAL AVE
 PHOENIX, AZ 85004 -2203
 Phone: 602-417-9200

Receipt

No: 2689324

Transaction #: 2770938	ENTERED INTO COMPUTER
Date of Transaction: 11/14/2012	
CUSTOMER: NOV 16 2012 PB	
FREDERICK BAUMAN 401 N BUFFALO DR STE 100 LAS VEGAS,NV 89145-0397 US	

LINE #	QTY	DESCRIPTION	REMARKS	UNIT PRICE	TOTAL
1	1.00	LOCATABLE MINERALS / MINING CLAIMS-NOT NEW-UNADJUD,ONE AUTH NO. ONLY / MINING CLAIM MONEY RECEIVED CASES: AMC371832/\$90.00	POL (9) 2012	- n/a -	90.00
TOTAL:					\$90.00

PAYMENT INFORMATION			
1	AMOUNT:	90.00	POSTMARKED: 11/07/2012
	TYPE:	CHECK	RECEIVED: 11/14/2012
	CHECK NO:	19806978666	
	NAME:	GOLDEN GOOSE GOLD MINE LLC 7008 NARROW OAK TRAIL AUSTIN TX 78759 US	

REMARKS

This receipt was generated by the automated BLM Collections and Billing System and is a paper representation of a portion of the official electronic record contained therein.

Run Time: 12:12 PM

Department of the Interior
Bureau of Land Management
Public Land Statistics

Run Date: 11/16/2012

Nationwide Claimant Listing
(Mining Claim Only)

Selection Criteria

System Id = MC

Cust Nm Contains GOLDEN GOOSE GOLD MINES LLC, LANTZ ARLENE

Loc Dt Between

Address Begins With

City Begins With

State Begins With

Case Disp = A

Total Rows Returned: 9

UNITED STATES DEPARTMENT OF THE INTERIOR
BUREAU OF LAND MANAGEMENT

MC NATIONWIDE CLAIMANT LISTING

November 16, 2012

Cust	AZ	National
	CLAIMANT	Total
GOLDEN GOOSE GOLD MINES LLC 7008 NARROW OAK TRL AUSTIN, TX 78759-4625	9	9

Amc 371830

When Recorded Return Document to:
Frederick C Bauman
Attorney-at-law
9212 Empire Rock St
Las Vegas, NV 89143

Check here is this is a change of address.
Telephone: _____
E-mail address: _____

AFFIDAVIT OF PERFORMANCE OF ANNUAL WORK

1. State of Texas ~~Arizona~~, County of Traus ss:
2. I (Name) Arlene Lantz
3. Reside at (Address) 7008 Narrow Oak Trail

City Austin County Traus

BLM
Date
Stamp
2011 NOV 21 PM 2:43
PHOENIX, ARIZONA
BLM AZ STATE OFFICE

State TX Zip 78759 being duly sworn, depose and say that I am a citizen of the United States, more than eighteen years of age, and that all of the facts set forth in this affidavit, subject to the provisions and penalties of 18 U.S.C. 1001 pertaining to the filing of false, fictitious, or fraudulent statements with the United States, are true and correct according to the best of my knowledge, information and belief.

4. Owner's name and address (If not shown in Items 1-3 above). Golden Goose Gold Mines, LLC
C/o Arlene Lantz, Manager

5. That I am personally acquainted with the mining claim(s). The work and improvements were made by and at the expense of the owner(s) of said claim(s). Said contiguous group of claims, listed on this document, are situated in the Mineral ck (optional) Mining District; Pinal County, Arizona.

Line No.	AMC NUMBER	CLAIM/SITE NAME	COUNTY RECORDER DATA (If available) Fee #	TWP	RNG	SEC
1	371832	Oklahoma Lode	2006-068194	3S	11E	17
2	371833	OK#1	2006-068195	3S	11E	17
3	371834	OK#2	2006-068196	3S	11E	17
4	371835	GRP#1	2006-068197	3S	11E	20
5	371836	GRP#2	2006-068198	3S	11E	20
6	371837	GRP#3	2006-068199	3S	11E	20

Form: MCF108
Revised Jan. 2006
Page 1 of 2

ENTERED INTO COMPUTER

12/7/11 AT

BLM AZ STATE OFFICE

BLM
Date
Stamp

PHOENIX, ARIZONA

2011 NOV 21 PM 2:43

7	371838	GRP # 4	2006-068200	3S	11E	29
8	371839	GRP # 5	2006-068201	3S	11E	29
9	371840	GRP # 7	2006-068202	3S	11E	20
10						

6. That between the dates starting at 12 o'clock noon on September 1, 20 10 and ending at 12 o'clock noon on September 1, 20 11 at least \$ 900.00 dollars worth of work and improvements were done and performed upon said claim(s) or upon one or more of a contiguous group of claims for the benefit of all, wholly or partly outside of a contiguous group of claims for the benefit of all, not including the location work.

7. That the following persons were employed to perform the work and improvements described herein: Fred Bauman, Jim Hewitt, Paul Sneaph

8. That the work and improvements performed were: Replace protective fencing with wire mesh fencing at Oklahoma Shaft and Roadside Shaft. Minor road repair

9. Dated: 7/22/11 Signature: [Signature]
Arlene Hantz, Manager

SUBSCRIBED AND SWORN TO before me, a Notary Public, this 22nd day of July 20 11

By: _____
Notary Public [Signature]

My Commission Expires November 14, 2014



SARIKA JOSHI
Notary Public, State of Texas
My Commission Expires
November 18, 2014

No. of Claims: 9 x \$10 = 90.00
 Check No.: _____ Init. [Signature]
 Receipt No.: 2107351
 For BLM Use Only

Bureau of Land Management
Arizona State Office
www.az.blm.gov

United States Department of the Interior
 Bureau of Land Management
 LANDS/RECREATION & PLANNING
 ONE N CENTRAL AVE
 PHOENIX, AZ 85004 -2203
 Phone: 602-417-9200

Receipt

No:

2467351

Transaction #: 2543569	
Date of Transaction: 11/22/2011	
CUSTOMER:	
FREDERICK C BAUMAN 9212 EMPIRE ROCK ST LAS VEGAS,NV 89143-1372 US	

LINE #	QTY	DESCRIPTION	REMARKS	UNIT PRICE	TOTAL
1	1.00	LOCATABLE MINERALS / MINING CLAIMS-NOT NEW-UNADJUD,ONE AUTH NO. ONLY / MINING CLAIM MONEY RECEIVED CASES: AMC371832/\$90.00	POL-9	- n/a -	90.00
TOTAL:					\$90.00

PAYMENT INFORMATION			
1	AMOUNT:	90.00	POSTMARKED: N/A
	TYPE:	CHECK	RECEIVED: 11/22/2011
	CHECK NO:	19097821001	
	NAME:	GOLDEN GOOSE GOLD MINES LLC 7008 NARROW OAK DR AUSTIN TX 78759 US	

REMARKS

This receipt was generated by the automated BLM Collections and Billing System and is a paper representation of a portion of the official electronic record contained therein.

UNITED STATES
DEPARTMENT OF THE INTERIOR
BUREAU OF LAND MANAGEMENT

182

MAINTENANCE FEE WAIVER CERTIFICATION

FORM APPROVED
OMB NO. 1004-0114
Expires: August 31, 2013

SEE INSTRUCTIONS ON PAGE 2

Amc 371830

- This small miner waiver is filed for the assessment year beginning on September 1, 2011 and ending on September 1, 2012.
- The undersigned and all related parties owned ten or fewer mining claims, mill, or tunnel sites located and maintained on Federal lands in the United States of America on September 1, 2011.
- The undersigned have performed the assessment work required by law for each mining claim listed prior to filing this waiver and understand that by filing this form, an affidavit of assessment work must be recorded by the December 30th following the filing of this waiver.
- The undersigned understand that if the assessment work obligation has not yet come due under 30 U.S.C. 28 (for those claims in their first assessment year only), a notice of intent to hold reciting this condition must be recorded by the December 30th following the filing of this waiver.
- The undersigned understand that mill and tunnel sites may also be listed upon this waiver and be waived from payment of the maintenance fee, and that a notice of intent to hold for these sites is required to be recorded by the December 30th immediately following the filing of this waiver.
- The undersigned understand and acknowledge that pursuant to 43 U.S.C. 1212 and 18 U.S.C. 1001, the filing or recording of a false, fictitious, or fraudulent document with the Bureau of Land Management may result in a fine of up to \$250,000, a prison term not to exceed five years, or both.
- The mining claims, mill or tunnel sites for which this waiver from payment of the maintenance fees is requested are:

CLAIM OR SITE NAME	BLM RECORDATION SERIAL NUMBER
1. Oklahoma Lode	AMC371832
2. OK#1	AMC371833
3. OK#2	AMC371834
4. GRP#1	AMC371835
5. GRP#2	AMC371836
6. GRP#3	AMC371837
7. GRP#4	AMC371838
8. GRP#5	AMC371839
9. GRP#7	AMC371840
10.	

The owner(s) (claimants) of the above mining claims and sites are:

Golden Goose Gold Mines, LLC ✓
(Owner's Name - Please Print)
7008 Narrow Oak Trail
(Street or P.O. Box)
Austin TX 78759
(City) (State) (Zip Code)

GOLDEN GOOSE GOLD MINES, LLC
By Arlene Lantz, Manager
(Owner's Signature)

(Owner's Name - Please Print)

(Owner's Signature)

(Street or P.O. Box)

(City) (State) (Zip Code)

(Owner's Name - Please Print)

(Owner's Signature)

(Street or P.O. Box)

(City) (State) (Zip Code)

RECEIVED
BLM AZ STATE OFFICE
2011 AUG -9 P. 2: 16
PHOENIX, ARIZONA

ENTERED INTO COMPUTER
AUG 10 2011 PB

9/PB

Arlene Lantz
Golden Goose Gold Mines
7008 Narrow Oak Tr.
Austin, TX 78759

LAS VEGAS NV 890


05 AUG 2011 PM 3:1

RECEIVED
FLM AZ STATE OFFICE

2011 AUG -9 P 2:16

PHOENIX, ARIZONA

US Bureau of Land Management
1 North Central Ave, Suite 800
Phoenix, AZ
85004



85004+4427



DEPARTMENT OF THE INTERIOR
BUREAU OF LAND MANAGEMENT
MINING CLAIMS

MC Customer Information - With Serial No. and Claim Name
ACTIVE CLAIMS

Run Date: 08/10/2011 07:59 AM

Page 1 of

Admin State: AZ

Geo State: AZ

GOLDEN GOOSE GOLD MINES LLC
7008 NARROW OAK TRL
AUSTIN, TX 78759

CUSTOMER ID: 2211723

<u>Serial No.</u>	<u>Claim Name/Number</u>	<u>Lead Serial No.</u>	<u>Disposition</u>
AMC371832	IRON GIANT #3	AMC371830	ACTIVE
AMC371833	OK #1	AMC371830	ACTIVE
AMC371834	OK #2	AMC371830	ACTIVE
AMC371835	GRP #1	AMC371830	ACTIVE
AMC371836	GRP #2	AMC371830	ACTIVE
AMC371837	GRP #3	AMC371830	ACTIVE
AMC371838	GRP #4	AMC371830	ACTIVE
AMC371839	GRP #5	AMC371830	ACTIVE
AMC371840	GRP #7	AMC371830	ACTIVE

Number of ACTIVE cases: 9

BUREAU OF LAND MANAGEMENT
MINING CLAIMS
MC Customer Information

Run Date: 08/10/2011 07:58 AM

Page: 1

Total Rows Returned: 10

AZ

Limiting Criteria:

System Id = MC

Admin State = AZ

Geo State = AZ

Case Disp Txt = ACTIVE, PENDING

Geost County Cd =

Admst Dist FO Cd =

Cust Nm begins with GOLDEN GOOSE GOLD MINES LLC

District Txt =

FO Txt =

County Txt =

Adm Agency =

Adm Agency Txt =

Mer Twp Rng =

Mtrs =

**NO WARRANTY IS MADE BY BLM
FOR USE OF THE DATA FOR
PURPOSES NOT INTENDED BY BLM**

UNITED STATES DEPARTMENT OF THE INTERIOR
BUREAU OF LAND MANAGEMENT

MC NATIONWIDE CLAIMANT LISTING
August 10, 2011

Cust	AZ	National
	CLAIMANT	Total
GOLDEN GOOSE GOLD MINES LLC 7008 NARROW OAK TRL AUSTIN, TX 78759	9	9



DATE/TIME: 08/02/2010 1447
 FEE: \$18.00
 PAGES: 3
 FEE NUMBER: 2010-072394



3


When Recorded Return Document to:
Frederick C. Bauman, Esq.
9212 Empire Rock St
Las Vegas, NV 89143

Check here is this is a change of address.
 Telephone: _____
 E-mail address: _____

AFFIDAVIT OF PERFORMANCE OF ANNUAL WORK

1. State of Texas, County of Travis ss:
 2. I (Name) Arlene Lantz
 3. Reside at (Address) 7008 Narrow Oak Tr

 City Austin County Travis



State TX Zip 78759 being duly sworn, depose and say that I am a citizen of the United States, more than eighteen years of age, and that all of the facts set forth in this affidavit, subject to the provisions and penalties of 18 U.S.C. 1001 pertaining to the filing of false, fictitious, or fraudulent statements with the United States, are true and correct according to the best of my knowledge, information and belief.

4. Owner's name and address (If not shown in Items 1-3 above). Golden Goose Gold Mines, LLC, 40 Arlene Lantz, manager

5. That I am personally acquainted with the mining claim(s). The work and improvements were made by and at the expense of the owner(s) of said claim(s). Said contiguous group of claims, listed on this document, are situated in the Mineral Ck (optional) Mining District; Pinal County, Arizona.

Line No.	AMC NUMBER	CLAIM/SITE NAME	COUNTY RECORDER DATA (If available)	TWP	RNG	SEC
1		<u>See attachment</u>				
2						
3						
4						
5						
6						

ENTERED INTO COMPUTER
 DEC 20 2010 *fb*

RECEIVED
BLM AZ STATE OFFICE
2010 DEC - 8 A 9:25
PHOENIX, ARIZONA

BLM
Date
Stamp

7						
8						
9						
10						

6. That between the dates starting at 12 o'clock noon on September 1, 2009 and ending at 12 o'clock noon on September 1, 2010 at least \$ 1,000 dollars worth of work and improvements were done and performed upon said claim(s) or upon one or more of a contiguous group of claims for the benefit of all, wholly or partly outside of a contiguous group of claims for the benefit of all, not including the location work.

7. That the following persons were employed to perform the work and improvements described herein: Fred Bauman, Rob Carmack

8. That the work and improvements performed were: Road repair, clean out trenches N. end of claims


9. Dated: 7/26/10 Signature: [Signature]
By Arlene Lantz, Manager

SUBSCRIBED AND SWORN TO before me, a Notary Public, this 26 day of July 2010


By: Viola M. Piatek

Notary Public Viola M. Piatek

My Commission Expires 7/26/2010



Bureau of Land Management
Arizona State Office
www.az.blm.gov



No. of Claims: 9 x \$10 = 90
Check No.: 6058 Init. VMC
Receipt No.: 3259237
For BLM Use Only

Exhibit A
Mineral Mountain Property
Mineral Creek Mining District
Pinal County, Arizona

<u>Claim</u>	<u>AMC#</u>	<u>Recording Info</u>	<u>Township / Range / Section</u>	<u>Date Located</u>	<u>Approx Acreage</u>
Oklahoma Lode					
	371832	Fee 2006-068194	3S 11E Sec 17	04/30/2006	20
OK#1	371833	Fee 2006-068195	3S 11E Sec 17	04/30/2006	120
OK#2	371834	Fee 2006-068196	3S 11E Sec 17	04/30/2006	145.67
GRP#1	371835	Fee 2006-068197	3S 11E Sec 20	04/30/2006	160
GRP#2	371836	Fee 2006-068198	3S 11E Sec 20	04/30/2006	160
GRP#3	371837	Fee 2006-068199	3S 11E Sec 20	04/30/2006	160
GRP#4	371838	Fee 2006-068200	3S 11E Sec 29	04/30/2006	160
GRP#5	371839	Fee 2006-068201	3S 11E Sec 29	04/30/2006	160
GRP#7	371840	Fee 2006-068202	3S 11E Sec 20	04/30/2006	160

ENTERED INTO COMPUTER
DEC 20 2010 *FB*

PHOENIX, ARIZONA

2010 DEC - 8 A 9:25

RECEIVED
BLM AZ STATE OFFICE

United States Department of the Interior
 Bureau of Land Management
 LANDS/RECREATION & PLANNING
 ONE N CENTRAL AVE
 PHOENIX, AZ 85004 -2203
 Phone:

Receipt

No:

2259237

Transaction #: 2330584		ENTERED INTO COMPUTER
Date of Transaction: 12/08/2010		
CUSTOMER:		DEC 20 2010 <i>17</i>
FREDERICK C BAUMAN 9212 EMPIRE ROCK ST LAS VEGAS, NV 89143-1372 US		

LINE #	QTY	DESCRIPTION	REMARKS	UNIT PRICE	TOTAL
1	1.00	LOCATABLE MINERALS / MINING CLAIMS-NOT NEW-UNADJUD, ONE AUTH NO. ONLY / MINING CLAIM MONEY RECEIVED CASES: AMC371832/\$90.00	POL 2010/9	- n/a -	90.00
TOTAL:					\$90.00

PAYMENT INFORMATION			
1	AMOUNT:	90.00	POSTMARKED: 12/02/2010
	TYPE:	CHECK	RECEIVED: 12/08/2010
	CHECK NO:	18383556058	
	NAME:	GOLDEN GOOSE GOLD MINES LLC 9212 EMPIRE ROCK ST LAS VEGAS NV 89143-1372 US	

REMARKS

This receipt was generated by the automated BLM Collections and Billing System and is a paper representation of a portion of the official electronic record contained therein.

UNITED STATES
DEPARTMENT OF THE INTERIOR
BUREAU OF LAND MANAGEMENT

Amc 371830

FORM APPROVED
OMB NO. 1004-0114
Expires: February 28, 2010

MAINTENANCE FEE WAIVER CERTIFICATION

147

SEE INSTRUCTIONS ON PAGE 2

1. This small miner waiver is filed for the assessment year beginning at noon on September 1, 2010 and ending at noon on September 1, 2011.
2. The undersigned and all related parties owned ten or fewer mining claims, mill, or tunnel sites located and maintained on Federal lands in the United States of America on September 1, 2010.
3. The undersigned have performed the assessment work required by law for each mining claim listed prior to filing this waiver and understand that by filing this form; an affidavit of assessment work must be recorded by the December 30th following the filing of this waiver.
4. The undersigned understand that if the assessment work obligation has not yet come due under 30 U.S.C. 28 (for those claims in their first assessment year only); a notice of intent to hold reciting this condition must be recorded by the December 30th following the filing of this waiver.
5. The undersigned understand that mill and tunnel sites may also be listed upon this waiver and be waived from payment of the maintenance fee; and that a notice of intent to hold for these sites is required to be recorded by the December 30th immediately following the filing of this waiver.
6. The undersigned understand and acknowledge that pursuant to 43 U.S.C. 1212 and 18 U.S.C. 1001; the filing or recording of a false, fictitious, or fraudulent document with the Bureau of Land Management may result in a fine of up to \$250,000, a prison term not to exceed five years, or both.
7. The mining claims, mill or tunnel sites for which this waiver from payment of the maintenance fees is requested are:

CLAIM OR SITE NAME	BLM RECORDATION SERIAL NUMBER
1. See Attachment	
2.	
3.	
4.	
5.	
6.	
7.	
8.	
9.	
10.	

The owner(s) (claimants) of the above mining claims and sites are:

Golden Goose Gold Mines, LLC c/o Arlene Lantz, Manager
 (Owner's Name - Please Print)

7008 Narrow Oak Trail
 (Street or P.O. Box)

Austin TX 78759
 (City) (State) (Zip Code)

X *Arlene Lantz*
 Arlene Lantz, Manager (Owner's Signature)

(Owner's Name - Please Print)

(Street or P.O. Box)

(City) (State) (Zip Code)

(Owner's Name - Please Print)

(Street or P.O. Box)

(City) (State) (Zip Code)

(Owner's Signature)

(Owner's Signature)

RECEIVED
 BLM AZ STATE OFFICE
 PHOENIX, ARIZONA
 2010 AUG -2 P 12:17

ENTERED INTO COMPUTER
9/8/10 AT

9/10

Exhibit A
Mineral Mountain Property
Mineral Creek Mining District
Pinal County, Arizona

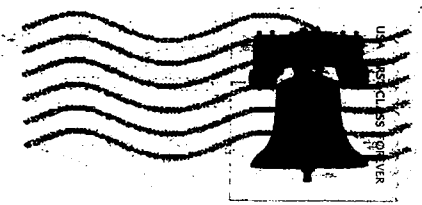
<u>Claim</u>	<u>AMC#</u>	<u>Recording Info</u>	<u>Township / Range / Section</u>	<u>Date Located</u>	<u>Approx Acreage</u>
Oklahoma Lode					
	371832	Fee 2006-068194	3S 11E Sec 17	04/30/2006	20
OK#1	371833	Fee 2006-068195	3S 11E Sec 17	04/30/2006	120
OK#2	371834	Fee 2006-068196	3S 11E Sec 17	04/30/2006	145.67
GRP#1	371835	Fee 2006-068197	3S 11E Sec 20	04/30/2006	160
GRP#2	371836	Fee 2006-068198	3S 11E Sec 20	04/30/2006	160
GRP#3	371837	Fee 2006-068199	3S 11E Sec 20	04/30/2006	160
GRP#4	371838	Fee 2006-068200	3S 11E Sec 29	04/30/2006	160
GRP#5	371839	Fee 2006-068201	3S 11E Sec 29	04/30/2006	160
GRP#7	371840	Fee 2006-068202	3S 11E Sec 20	04/30/2006	160

9

RECEIVED
BLM AZ STATE OFFICE
2010 AUG -2 P 12:17
PHOENIX, ARIZONA

Lantz
7008 Narrow oak Tr
Austin, TX 78759

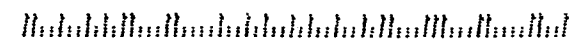
LAS VEGAS NV 890
30 JUL 2010 PM 2 T



RECEIVED
AZ STATE OFFICE
2010 JUL -2 P 12:17
PHOENIX, ARIZONA

USDOJ/BLM
One N Central Ave, # 800
Phoenix, AZ 85004

8500494427



Authorized Date04/09/2010

AZ BLM REFUND TO ARLENE LANTZ FOR \$10
OVERPAYMENT ON AMC371832, RECEIPT#1831330. CONTACT
TONY SMITH 602-417-9355

Instructions to AccountsSENT TO:

ARLENE LANTZ
9212 EMPIRE ROCK ST
LAS VEGAS, NV 89143

Login ID203

Entry Date04/09/2010

Total Amount\$10.00

4/9/2010 JS
ENTERED INTO COMPUTER

When Recorded Return Document to:

Frederick C. Bauman, Esq.
9212 Empire Rock St
Las Vegas, NV 89143

AMC 371830

Check here is this is a change of address.

Telephone: _____

E-mail address: _____

AFFIDAVIT OF PERFORMANCE OF ANNUAL WORK

1. State of Texas, County of Travis ss:

2. I (Name) Arlene Lantz

3. Reside at (Address) 7008 Narrow Oak Tr.

City Austin County Travis

State TX Zip 78759 being duly sworn, depose and say that I am a citizen of the United States, more than eighteen years of age, and that all of the facts set forth in this affidavit, subject to the provisions and penalties of 18 U.S.C. 1001 pertaining to the filing of false, fictitious, or fraudulent statements with the United States, are true and correct according to the best of my knowledge, information and belief.

4. Owner's name and address (If not shown in Items 1-3 above). Golden Goose Gold Mines, LLC, c/o Arlene Lantz, Manager

5. That I am personally acquainted with the mining claim(s). The work and improvements were made by and at the expense of the owner(s) of said claim(s). Said contiguous group of claims, listed on this document, are situated in the Mineral Ck (optional) Mining District; Pinal County, Arizona.

RECEIVED
BLM AZ STATE OFFICE
2006 NOV 17 A 8:32
PHOENIX, ARIZONA
BLM
Date
Stamp

Line No.	AMC NUMBER	CLAIM/SITE NAME	COUNTY RECORDER DATA (If available)	TWP	RNG	SEC
1	See	attachment				
2						
3						
4						
5						
6						



RECEIVED
BLM AZ STATE OFFICE
2009 NOV 17 A 8:33
PHOENIX, ARIZONA

BLM
Date
Stamp

7						
8						
9						
10						

6. That between the dates starting at 12 o'clock noon on September 1, 20 08 and ending at 12 o'clock noon on September 1, 20 09 at least \$ 4,000- dollars worth of work and improvements were done and performed upon said claim(s) or upon one or more of a contiguous group of claims for the benefit of all, wholly or partly outside of a contiguous group of claims for the benefit of all, not including the location work.


7. That the following persons were employed to perform the work and improvements described herein: _____
Fred Bauman, Carl Sneaph, Rob Carmack

8. That the work and improvements performed were: _____
Road repair, clean out adit - Gorilla hill, repair protective fencing around shafts.

9. Dated: 6/20/09 Signature: Arlene Lantz
By: Arlene Lantz, Manager

SUBSCRIBED AND SWORN TO before me, a Notary Public, this 20 day of June 2009

By: _____
Notary Public _____
My Commission Expires _____



Bureau of Land Management
Arizona State Office
www.az.blm.gov

No. of Claims: 9 x \$10 = 90
Check No.: 9085 Init. MLL
Receipt No.: 2036648
For BLM Use Only

Exhibit A
 Mineral Mountain Property
 Mineral Creek Mining District
 Pinal County, Arizona

<u>Claim</u>	<u>AMC#</u>	<u>Recording Info</u>	<u>Township / Range / Section</u>	<u>Date Located</u>	<u>Approx Acreage</u>
Oklahoma Lode	371832	Fee 2006-068194	3S 11E Sec 17	04/30/2006	20
OK#1	371833	Fee 2006-068195	3S 11E Sec 17	04/30/2006	120
OK#2	371834	Fee 2006-068196	3S 11E Sec 17	04/30/2006	145.67
GRP#1	371835	Fee 2006-068197	3S 11E Sec 20	04/30/2006	160
GRP#2	371836	Fee 2006-068198	3S 11E Sec 20	04/30/2006	160
GRP#3	371837	Fee 2006-068199	3S 11E Sec 20	04/30/2006	160
GRP#4	371838	Fee 2006-068200	3S 11E Sec 29	04/30/2006	160
GRP#5	371839	Fee 2006-068201	3S 11E Sec 29	04/30/2006	160
GRP#7	371840	Fee 2006-068202	3S 11E Sec 20	04/30/2006	160

RECEIVED
 BLMAZ STATE OFFICE
 2009 NOV 17 A 8:33
 PHOENIX, ARIZONA



2101976

United States Department of the Interior
 Bureau of Land Management
 BUSINESS & SUPPORT SVCS DIV
 ONE N CENTRAL AVE SUITE 800
 PHOENIX, AZ 85004 -4427
 Phone: (602) 417-9200

Receipt

No:

2036648

Transaction #: 2101976	
Date of Transaction: 11/17/2009	
CUSTOMER:	FREDERICK C BAUMAN 9212 EMPIRE ROCK ST LAS VEGAS,NV 89143-1372 US

LINE #	QTY	DESCRIPTION	REMARKS	UNIT PRICE	TOTAL
1	1.00	LOCATABLE MINERALS / MINING CLAIMS-NOT NEW-UNADJUD,ONE AUTH NO. ONLY / MINING CLAIM MONEY RECEIVED CASES: AMC371832/\$90.00	POL 2009/9	- n/a -	90.00
TOTAL:					\$90.00

PAYMENT INFORMATION			
1	AMOUNT:	90.00	POSTMARKED: 11/12/2009
	TYPE:	CHECK	RECEIVED: 11/17/2009
	CHECK NO:	17402829085	
	NAME:	GOLDEN GOOSE GOLD MINES 7008 NARROW OAK TRL AUSTIN TX 78759 US	

REMARKS

This receipt was generated by the automated BLM Collections and Billing System and is a paper representation of a portion of the official electronic record contained therein.

230

UNITED STATES DEPARTMENT OF THE INTERIOR
BUREAU OF LAND MANAGEMENT

MAINTENANCE FEE WAIVER CERTIFICATION

A.H.

FORM APPROVED
OMB NO. 1004-0114
Expires: February 28, 2010

AMC 371830

SEE INSTRUCTIONS ON REVERSE

1. This small miner waiver is filed for the assessment year beginning at noon on September 1, 2009 and ending at noon on September 1, 2010.
2. The undersigned and all related parties owned ten or fewer mining claims, mill, or tunnel sites located and maintained on Federal lands in the United States of America on September 1, 2009.
3. The undersigned have performed the assessment work **required by law** for each mining claim listed **prior to filing this waiver** and understand that by filing this form; an affidavit of assessment work **must** be recorded by the December 30th following the filing of this waiver.
4. The undersigned understand that if the assessment work obligation has not yet come due under 30 U.S.C. 28 (for those claims in their first assessment year only); a notice of intent to hold reciting this condition **must** be recorded by the December 30th following the filing of this waiver.
5. The undersigned understand that mill and tunnel sites may also be listed upon this waiver and be waived from payment of the maintenance fee; and that a notice of intent to hold for these sites is required to be recorded by the December 30th immediately following the filing of this waiver.
6. The undersigned understand and acknowledge that pursuant to 43 U.S.C. 1212 and 18 U.S.C. 1001; the filing or recording of a false, fictitious, or fraudulent document with the Bureau of Land Management may result in a fine of up to \$250,000, a prison term not to exceed five years, or both.
7. The mining claims, mill or tunnel sites for which this waiver from payment of the maintenance fees is requested are:

CLAIM OR SITE NAME	BLM RECORDATION SERIAL NUMBER
1. See Attachment	
2.	
3.	
4.	
5.	
6.	
7.	
8.	
9.	
10.	

TIMELY FILED

RECEIVED
BLM RECORDATION OFFICE
PHOENIX, ARIZONA
2009 SEP -2 P 2:32

The owner(s) (claimants) of the above mining claims and sites are:

Golden Goose Gold Mines, LLC c/o Arlene Lantz, Manager
(Owner's Name - Please Print)

Arlene Lantz
(Owner's Signature)

7008 Narrow Oak Trail
(Street or P.O. Box)

Austin TX 78759-4625
(City) (State) (Zip Code)

(Owner's Name - Please Print)

(Owner's Signature)

(Street or P.O. Box)

(City) (State) (Zip Code)

(Owner's Name - Please Print)

(Owner's Signature)

(Street or P.O. Box)

(City) (State) (Zip Code)

(Continued on page 2)



Exhibit A
Mineral Mountain Property
Mineral Creek Mining District
Pinal County, Arizona

<u>Claim</u>	<u>AMC#</u>	<u>Recording Info</u>	<u>Township / Range / Section</u>	<u>Date Located</u>	<u>Approx Acreage</u>
Oklahoma Lode					
	371832	Fee 2006-068194	3S 11E Sec 17	04/30/2006	20
OK#1	371833	Fee 2006-068195	3S 11E Sec 17	04/30/2006	120
OK#2	371834	Fee 2006-068196	3S 11E Sec 17	04/30/2006	145.67
GRP#1	371835	Fee 2006-068197	3S 11E Sec 20	04/30/2006	160
GRP#2	371836	Fee 2006-068198	3S 11E Sec 20	04/30/2006	160
GRP#3	371837	Fee 2006-068199	3S 11E Sec 20	04/30/2006	160
GRP#4	371838	Fee 2006-068200	3S 11E Sec 29	04/30/2006	160
GRP#5	371839	Fee 2006-068201	3S 11E Sec 29	04/30/2006	160
GRP#7	371840	Fee 2006-068202	3S 11E Sec 20	04/30/2006	160

TIMELY FILED

PHOENIX, ARIZONA

2009 SEP -2 P 2:32

RECEIVED
BLM & STATE OFFICE

When Recorded Return Document to:
Frederick C Bauman, Esq.
9212 Empire Rock St
Las Vegas, NV 89143

Check here is this is a change of address.

Telephone: _____

E-mail address: _____

AFFIDAVIT OF PERFORMANCE OF ANNUAL WORK

- 1. State of ~~Arizona~~ ^{Texas}, County of Travis ss:
- 2. I (Name) Arlene Lantz
- 3. Reside at (Address) 7008 Narrow Oak Tr

RECEIVED
BLM AZ STATE OFFICE
2008 DEC - 1 A 9:46
TUBENIX, ARIZONA

BLM
Date
Stamp

City Austin County Travis

State Zip 78759 being duly sworn, depose and say that I am a citizen of the United States, more than eighteen years of age, and that all of the facts set forth in this affidavit, subject to the provisions and penalties of 18 U.S.C. 1001 pertaining to the filing of false, fictitious, or fraudulent statements with the United States, are true and correct according to the best of my knowledge, information and belief.

4. Owner's name and address (If not shown in Items 1-3 above). Golden Goose Gold Mines, LLC c/o Arlene Lantz, Manager

5. That I am personally acquainted with the mining claim(s). The work and improvements were made by and at the expense of the owner(s) of said claim(s). Said contiguous group of claims, listed on this document, are situated in the Mineral Ek (optional) Mining District; Pinal County, Arizona.

Line No.	AMC NUMBER	CLAIM/SITE NAME	COUNTY RECORDER DATA (If available)	TWP	RNG	SEC
1	<u>See</u>	<u>attachment</u>				
2						
3						
4						
5						
6						

1/15/09 TCS.
ENTERED INTO COMPUTER

AFFIDAVIT OF PERFORMANCE OF ANNUAL WORK – page 2

RECEIVED
BLM AZ STATE OFFICE
2008 DEC - 1 A 9:46
PHOENIX, ARIZONA

BLM
Date
Stamp

7					
8					
9					
10					

6. That between the dates starting at 12 o'clock noon on September 1, 2007 and ending at 12 o'clock noon on September 1, 2008 at least \$ 4,000 dollars worth of work and improvements were done and performed upon said claim(s) or upon one or more of a contiguous group of claims for the benefit of all, wholly or partly outside of a contiguous group of claims for the benefit of all, not including the location work.


7. That the following persons were employed to perform the work and improvements described herein: Fred Bauman

8. That the work and improvements performed were: Road maintenance, Clean out Gorilla adit

9. Dated: 5/20/2008 Signature: [Signature]
By Ariene Lantz, Manager

SUBSCRIBED AND SWORN TO before me, a Notary Public, this 20 day of May 2008

By: Alisha R Anderson
Notary Public [Signature]
My Commission Expires 08-16-2011



Bureau of Land Management
Arizona State Office
www.az.blm.gov

No. of Claims: 10 x \$10 = 100.00
Check No.: 120 Init. SP28
Receipt No.: 1831330
For BLM Use Only

Exhibit A
 Mineral Mountain Property
 Mineral Creek Mining District
 Pinal County, Arizona

<u>Claim</u>	<u>AMC#</u>	<u>Recording Info</u>	<u>Township / Range / Section</u>	<u>Date Located</u>	<u>Approx Acreage</u>
Oklahoma Lode					
	371832	Fee2006-068194	3S 11E Sec 17	04/30/2006	20
OK#1	371833	Fee 2006-068195	3S 11E Sec 17	04/30/2006	120
OK#2	371834	Fee 2006-068196	3S 11E Sec 17	04/30/2006	145.67
GRP#1	371835	Fee 2006-068197	3S 11E Sec 20	04/30/2006	160
GRP#2	371836	Fee 2006-068198	3S 11E Sec 20	04/30/2006	160
GRP#3	371837	Fee 2006-068199	3S 11E Sec 20	04/30/2006	160
GRP#4	371838	Fee 2006-068200	3S 11E Sec 29	04/30/2006	160
GRP#5	371839	Fee 2006-068201	3S 11E Sec 29	04/30/2006	160
GRP#7	371840	Fee 2006-068202	3S 11E Sec 20	04/30/2006	160

PHOENIX, ARIZONA

2008 DEC - 1 A 9 46

RECEIVED
 BLM AZ STATE OFFICE

United States Department of the Interior
Bureau of Land Management
 BUSINESS & SUPPORT SVCS DIV
 ONE N CENTRAL AVE SUITE 800
 PHOENIX, AZ 85004 -4427
 Phone: (602) 417-9200

Receipt

No:

1831330

Transaction #: 1890474	
Date of Transaction: 12/04/2008	
CUSTOMER:	FREDERICK C BAUMAN 9212 EMPIRE ROCK ST LAS VEGAS,NV 89143-1372 US

LINE #	QTY	DESCRIPTION	REMARKS	UNIT PRICE	TOTAL
1	1.00	LOCATABLE MINERALS / MINING CLAIMS-NOT NEW-UNADJUD,ONE AUTH NO. ONLY / MINING CLAIM MONEY RECEIVED CASES: AMC371832/\$100.00	POL	- n/a -	100.00
TOTAL:					\$100.00

PAYMENT INFORMATION					
1	AMOUNT:	100.00	POSTMARKED:	11/24/2008	
	TYPE:	CHECK	RECEIVED:	12/01/2008	
	CHECK NO:	16585682005			
	NAME:	LANTZ, ARLENE 9212 EMPIRE ROCK ST LAS VEGAS NV 89143-1372 US			

REMARKS

This receipt was generated by the automated BLM Collections and Billing System and is a paper representation of a portion of the official electronic record contained therein.

Amc 371830

FORM APPROVED
OMB NO. 1004-0114
Expires: February 28, 2010

MAINTENANCE FEE WAIVER CERTIFICATION


SEE INSTRUCTIONS ON REVERSE

1. This small miner waiver is filed for the assessment year beginning at noon on September 1, **2007**, and ending at noon on September 1, **2008**.
2. The undersigned and all related parties owned ten or fewer mining claims, mill, or tunnel sites located and maintained on Federal lands in the United States of America on September 1, **2008**.
3. The undersigned have performed the assessment work **required by law** for each mining claim listed **prior to filing this waiver** and understand that by filing this form; an affidavit of assessment work **must** be recorded by the December 30th following the filing of this waiver.
4. The undersigned understand that if the assessment work obligation has not yet come due under 30 U.S.C. 28 (for those claims in their first assessment year only); a notice of intent to hold reciting this condition **must** be recorded by the December 30th following the filing of this waiver.
5. The undersigned understand that mill and tunnel sites may also be listed upon this waiver and be waived from payment of the maintenance fee; and that a notice of intent to hold for these sites is required to be recorded by the December 30th immediately following the filing of this waiver.
6. The undersigned understand and acknowledge that pursuant to 43 U.S.C. 1212 and 18 U.S.C. 1001; the filing or recording of a false, fictitious, or fraudulent document with the Bureau of Land Management may result in a fine of up to \$250,000, a prison term not to exceed five years, or both.
7. The mining claims, mill or tunnel sites for which this waiver from payment of the maintenance fees is requested are:

CLAIM OR SITE NAME	BLM RECORDATION SERIAL NUMBER
1. SEE ATTACHMENT	
2.	
3.	
4.	
5.	
6.	
7.	
8.	
9.	
10.	

The owner(s) (claimants) of the above mining claims and sites are:

Golden Goose Gold Mines, LLC c/o Arlene Lantz, Manager
(Owner's Name - Please Print)


(Owner's Signature)

7008 Narrow Oak Trail
(Street or P.O. Box)

Austin TX 78759-4625
(City) (State) (Zip Code)

(Owner's Name - Please Print)

(Owner's Signature)

(Street or P.O. Box)

(City) (State) (Zip Code)

(Owner's Name - Please Print)

(Owner's Signature)

(Street or P.O. Box)

(City) (State) (Zip Code)

(Continued on page 2)

ENTERED INTO COMPUTER
11/14/08 AB

Exhibit A
 Mineral Mountain Property
 Mineral Creek Mining District
 Pinal County, Arizona

<u>Claim</u>	<u>AMC#</u>	<u>Recording Info</u>	<u>Township / Range / Section</u>	<u>Date Located</u>	<u>Approx Acreage</u>
Oklahoma Lode					
	371832	Fee2006-068194	3S 11E Sec 17	04/30/2006	20
OK#1	371833	Fee 2006-068195	3S 11E Sec 17	04/30/2006	120
OK#2	371834	Fee 2006-068196	3S 11E Sec 17	04/30/2006	145.67
GRP#1	371835	Fee 2006-068197	3S 11E Sec 20	04/30/2006	160
GRP#2	371836	Fee 2006-068198	3S 11E Sec 20	04/30/2006	160
GRP#3	371837	Fee 2006-068199	3S 11E Sec 20	04/30/2006	160
GRP#4	371838	Fee 2006-068200	3S 11E Sec 29	04/30/2006	160
GRP#5	371839	Fee 2006-068201	3S 11E Sec 29	04/30/2006	160
GRP#7	371840	Fee 2006-068202	3S 11E Sec 20	04/30/2006	160

RECEIVED
 B.L.M. AZ STATE OFFICE
 2008 JUL 21 A 10:40
 PHOENIX, ARIZONA

LANTZ
7008 NARROW OAK TR
AUSTIN, TX 78759

LAS VEGAS NV 800

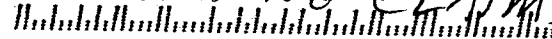
17 JUL 2008 PM 51



BLM-ARIZONA STATE OFFICE
1 NORTH CENTRAL AVE, # 800
PHOENIX, AZ 85004

ATTN: MINING CLAIMS

85004+4427





United States Department of the Interior



BUREAU OF LAND MANAGEMENT
Arizona State Office
One North Central Avenue, Suite 800
Phoenix, Arizona 85004-4427
www.blm.gov/az/

In Reply Refer To:
3800 (AZ-933) AB
AMC368876, AMC371117,
AMC371830, AMC371911

March 19, 2008

CERTIFIED MAIL - RETURN RECEIPT REQUESTED No. 7007 2680 0000 8514 4107

DECISION

MIDDLE VERDE DEVELOPMENT LLC	:	This decision affects those claims shown in the block below:
9212 EMPIRE ROCK ST	:	
LAS VEGAS, NEVADA 89143	:	

AMC368876, 368877, 368879, AMC371117 - 371129, 371830, 371831, 371916
LOOKOUT #1, LOOKOUT #2, LOOKOUT LODGE, PR#1 - PR#13, IRON GIANT #1, IRON GIANT
#2, ALDEN LODGE

MINING CLAIMS DECLARED FORFEITED

The mining claims listed above have been declared forfeited for failure to file the required maintenance fee payment or small miner's maintenance fee waiver (waiver).

Claimants are required to pay an annual non-refundable maintenance fee of \$125, or submit a waiver, on or before September 1 of each year. These requirements were established by 30 (United States Code) 28-f-k, as amended, and 43 Code of Federal Regulations (CFR) 3834 and 3835.

Our records do not show receipt of a maintenance fee payment, or waiver received on or before September 1, 2007, for the 2008 assessment year, for the claims listed above. Therefore, the claims are forfeited.

This decision does not relieve you of the liability for reclamation of all areas disturbed by your activities on lands covered by the subject mining claim(s) and/or site(s). After you complete the reclamation, you must notify the authorized officer of the appropriate surface managing agency so that the authorized officer may conduct a final site inspection and determine whether you may be released from liability. If you fail to reclaim the land to the satisfaction of the authorized officer, the surface management agency may cite you for noncompliance under its surface management regulations.

For land administered by the Bureau of Land Management (BLM), if you fail to reclaim the land to the satisfaction of the authorized officer as required in 43 CFR Subpart 3809, BLM will issue an order of noncompliance under 43 CFR 3809.601(a). If you fail to comply with the noncompliance order, BLM may take further action under 43 CFR 3809.604. Failure to conduct reclamation is a prohibited act that may subject you to criminal penalties. See 43 CFR 3809.605(h) and 43 CFR 3809.700.

This decision may be appealed to the Interior Board of Land Appeals, Office of the Secretary, in accordance with the regulations contained in 43 CFR, Part 4, and the enclosed Form 1842-1. If an appeal is taken, your notice of appeal must be filed in this office (at the above address) within 30 days from receipt of this decision. The appellant has the burden of showing that the decision appealed from is in error.

If you wish to file a petition pursuant to regulation 43 CFR 4.21 (58 FR 4939, January 19, 1993) for a stay of the effectiveness of this decision during the time that your appeal is being reviewed by the Board, the petition for a stay must accompany your notice of appeal. A petition for a stay is required to show sufficient justification based on the standards listed below. Copies of the notice of appeal and petition for a stay must also be submitted to each party named in this decision and to the Interior Board of Land Appeals and to the appropriate Office of the Solicitor (see 43 CFR 4.413) at the same time the original documents are filed with this office. If you request a stay, you have the burden of proof to demonstrate that a stay should be granted.

Standards for Obtaining a Stay

Except as otherwise provided by law or other pertinent regulation, a petition for a stay of a decision pending appeal shall show sufficient justification based on the following standards:

- (1) The relative harm to the parties if the stay is granted or denied,
- (2) The likelihood of the appellant's success on the merits,
- (3) The likelihood of immediate and irreparable harm if the stay is not granted, and
- (4) Whether the public interest favors granting the stay.

Please include your AMC serial number(s) on all correspondence. If additional information is required, please call Amy Bunda at 602-417-9334.



Alvin L. Burch
Group Administrator
Renewable and Mineral Resources Group

Enclosure

Appeal Form 1842-1

SENDER: COMPLETE THIS SECTION

- Complete items 1, 2, and 3. Also complete item 4 if Restricted Delivery is desired.
- Print your name and address on the reverse so that we can return the card to you.
- Attach this card to the back of the mailpiece, or on the front if space permits.

1. Article Addressed to:

MAR 19 2008

MIDDLE VERDE DEV LLC

9212 EMPIRE ROCK ST

LAS VEGAS, NV 89143

933(AB) AMC368876, 371117, 371830, 371911

2. Article Number

(Transfer from service label)

7007 2680 0000 8514 4107

PS Form 3811, February 2004


Domestic Return Receipt

102595-02-M-1540

COMPLETE THIS SECTION ON DELIVERY

A. Signature

X


 Agent
 Addressee
B. Received by (*Printed Name*)

C. Date of Delivery

3/21

 D. Is delivery address different from item 1? Yes
 If YES, enter delivery address below: No

3. Service Type

 Certified Mail Express Mail
 Registered Return Receipt for Merchandise
 Insured Mail C.O.D.
4. Restricted Delivery? (*Extra Fee*) Yes

When Recorded Return Document to:

Arlene Lantz
7008 Narrow Oak Tr.
Austin, TX 78759

AMC 371830

Check here is this is a change of address.

Telephone: _____

E-mail address: _____

AFFIDAVIT OF PERFORMANCE OF ANNUAL WORK

1. State of Texas, County of Travis ss:

2. I (Name) Arlene Lantz


3. Reside at (Address) 7008 Narrow Oak Tr.

City Austin County Travis

State TX Zip 78759 being duly sworn, depose and say that I am a citizen of the United States, more than eighteen years of age, and that all of the facts set forth in this affidavit, subject to the provisions and penalties of 18 U.S.C. 1001 pertaining to the filing of false, fictitious, or fraudulent statements with the United States, are true and correct according to the best of my knowledge, information and belief

4. Owner's name and address (If not shown in Items 1-3 above). Golden Goose Gold Mines, LLC c/o Arlene Lantz, Manager

5. That I am personally acquainted with the mining claim(s). The work and improvements were made by and at the expense of the owner(s) of said claim(s). Said contiguous group of claims, listed on this document, are situated in the Mineral Ck (optional) Mining District; Pinal County, Arizona.



Line No.	AMC NUMBER	CLAIM/SITE NAME	COUNTY RECORDER DATA (If available)	TWP	RNG	SEC
1		<u>See attached Exhibit A</u>				
2						
3						
4						
5						
6						

ENTERED IN COMPUTER
RE 11/21/07

BLM
Date
Stamp

2007 NOV 15 A 8:43
PHOENIX, ARIZONA

RECEIVED
BLM, AZ STATE OFFICE

7						
8						
9						
10						

6. That between the dates starting at 12 o'clock noon on September 1, 2006 and ending at 12 o'clock noon on September 1, 2007 at least \$ 1,000 dollars worth of work and improvements were done and performed upon said claim(s) or upon one or more of a contiguous group of claims for the benefit of all, wholly or partly outside of a contiguous group of claims for the benefit of all, not including the location work.


7. That the following persons were employed to perform the work and improvements described herein: Fred Bauman

8. That the work and improvements performed were: Road maintenance
Repair protective fencing around mine shafts

9. Dated: 10/30/07 Signature: Arlene Lantz

SUBSCRIBED AND SWORN TO before me, a Notary Public, this 30 day of Oct 2007

By: Viola Piatek



Notary Public

My Commission Expires

7/30/2011

Bureau of Land Management
Arizona State Office
www.az.blm.gov

No. of Claims: 9 x \$10 = 90.00
Check No.: 1139240115⁰ Init. FB
Receipt No.: _____
For BLM Use Only

Exhibit A
Mineral Mountain Property
Mineral Creek Mining District
Pinal County, Arizona

<u>Claim</u>	<u>AMC#</u>	<u>Recording Info</u>	<u>Township / Range / Section</u>	<u>Date Located</u>	<u>Approx Acreage</u>
Oklahoma Lode					
	371832	Fee2006-068194	3S 11E Sec 17	04/30/2006	20
OK#1	371833	Fee 2006-068195	3S 11E Sec 17	04/30/2006	120
OK#2	371834	Fee 2006-068196	3S 11E Sec 17	04/30/2006	145.67
GRP#1	371835	Fee 2006-068197	3S 11E Sec 20	04/30/2006	160
GRP#2	371836	Fee 2006-068198	3S 11E Sec 20	04/30/2006	160
GRP#3	371837	Fee 2006-068199	3S 11E Sec 20	04/30/2006	160
GRP#4	371838	Fee 2006-068200	3S 11E Sec 29	04/30/2006	160
GRP#5	371839	Fee 2006-068201	3S 11E Sec 29	04/30/2006	160
GRP#7	371840	Fee 2006-068202	3S 11E Sec 20	04/30/2006	160

PHOENIX, ARIZONA

2007 NOV 15 A 8:43

RECEIVED
B.L.M. AZ STATE OFFICE

United States Department of the Interior
 Bureau of Land Management
 BUSINESS & SUPPORT SVCS DIV
 ONE N CENTRAL AVE SUITE 800
 PHOENIX, AZ 85004 -4427
 Phone: (602) 417-9200

Receipt

No: 1602739

Transaction #: 1655268	
Date of Transaction: 11/16/2007	
CUSTOMER:	ARLENE LANTZ 7008 NARROW OAK TRAIL AUSTIN, TX 78759

LINE #	QTY	DESCRIPTION	REMARKS	UNIT PRICE	TOTAL
1	1.00	LOCATABLE MINERALS / MINING CLAIMS-NOT NEW-UNADJUD, ONE AUTH NO. ONLY / MINING CLAIM MONEY RECEIVED (455) CASES: AMC371832/\$100.00	POL 2007 (9)	- n/a -	100.00
TOTAL:					\$100.00

PAYMENT INFORMATION					
1	AMOUNT:	\$100.00	POSTMARKED:	11/6/07 0:00	
	TYPE:	CHECK	RECEIVED:	11/15/2007	
	CHECK NO:	11392401150			
	NAME:	LANTZ, ARLENE 7008 NARROW OAK TRAIL AUSTIN TX 78759			

REMARKS

This receipt was generated by the automated BLM Collections and Billing System and is a paper representation of a portion of the official electronic record contained therein.

\$10 Refund authorized 3/7/08 aB

Authorized Date03/07/2008

Instructions to Accounts AZ BLM REFUND \$10 TO ARLENE LANTZ FOR OVERPAYMENT OF
2007 POL FEES FOR AMC371832 RECEIPT #1655268 AB

Login ID2393

Entry Date03/07/2008

Total Amount\$10.00

Return to:
Arlene Lantz
7008 Narrow oak tr.
Austin, TX 78759

111
RE

Form 3830-2
(February 2003)

UNITED STATES
DEPARTMENT OF THE INTERIOR
BUREAU OF LAND MANAGEMENT

MAINTENANCE FEE WAIVER CERTIFICATION

FORM APPROVED
OMB NO. 1004-0114
Expires: November 30, 2003

SEE INSTRUCTIONS ON REVERSE

AMC 371830

1. This small miner waiver is filed for the assessment year beginning at noon on September 1, 2007 and ending at noon on September 1, 2008
2. The undersigned and all related parties owned ten or fewer mining claims, mill, or tunnel sites located and maintained on Federal lands in the United States of America on September 1, 2007.
3. The undersigned have performed the assessment work required by law for each mining claim listed prior to filing this waiver and understand that by filing this form; an affidavit of assessment work must be recorded by the December 30th following the filing of this waiver.
4. The undersigned understand that if the assessment work obligation has not yet come due under 30 U.S.C. 28 (for those claims in their first assessment year only); a notice of intent to hold reciting this condition must be recorded by the December 30th following the filing of this waiver.
5. The undersigned understand that mill and tunnel sites may also be listed upon this waiver and be waived from payment of the maintenance fee; and that a notice of intent to hold for these sites is required to be recorded by the December 30th immediately following the filing of this waiver.
6. The undersigned understand and acknowledge that pursuant to 43 U.S.C. 1212 and 18 U.S.C. 1001; the filing or recording of a false, fictitious, or fraudulent document with the Bureau of Land Management may result in a fine of up to \$250,000, a prison term not to exceed five years, or both.
7. The mining claims, mill or tunnel sites for which this waiver from payment of the maintenance fees is requested are:

CLAIM OR SITE NAME	BLM RECORDATION SERIAL NUMBER
1. See attached Exhibit A	
2.	
3.	
4.	
5.	
6.	
7.	
8.	
9.	
10.	

The owner(s) (claimants) of the above mining claims and sites are:

GOLDEN GOOSE GOLD MINES, LLC

Golden Goose Gold Mines, LLC % Arlene Lantz
(Owner's Name - Please Print)

[Signature]
By Arlene Lantz, Manager
(Owner's Signature)

7008 Narrow Oak Tr.
(Street or P.O. Box)

Austin TX 78759-4625
(City) (State) (Zip Code)

(Owner's Name - Please Print)

(Owner's Signature)

(Street or P.O. Box)

(City) (State) (Zip Code)

(Owner's Name - Please Print)

(Owner's Signature)

(Street or P.O. Box)

(City) (State) (Zip Code)

(Continued on reverse)

PHOENIX, ARIZONA

2007 JUL 19 4:43

RECEIVED
BLM AZ STATE OFFICE

ENTERED IN COMPUTER

RE 7/30/07

Exhibit A
Mineral Mountain Property
Mineral Creek Mining District
Pinal County, Arizona

<u>Claim</u>	<u>AMC#</u>	<u>Recording Info</u>	<u>Township / Range / Section</u>	<u>Date Located</u>	<u>Approx Acreage</u>
Oklahoma Lode					
	371832	Fee2006-068194	3S 11E Sec 17	04/30/2006	20
OK#1	371833	Fee 2006-068195	3S 11E Sec 17	04/30/2006	120
OK#2	371834	Fee 2006-068196	3S 11E Sec 17	04/30/2006	145.67
GRP#1	371835	Fee 2006-068197	3S 11E Sec 20	04/30/2006	160
GRP#2	371836	Fee 2006-068198	3S 11E Sec 20	04/30/2006	160
GRP#3	371837	Fee 2006-068199	3S 11E Sec 20	04/30/2006	160
GRP#4	371838	Fee 2006-068200	3S 11E Sec 29	04/30/2006	160
GRP#5	371839	Fee 2006-068201	3S 11E Sec 29	04/30/2006	160
GRP#7	371840	Fee 2006-068202	3S 11E Sec 20	04/30/2006	160

PHOENIX, ARIZONA

2001 JUL 19 A 8:43

RECEIVED
B.L.M. AZ STATE OFFICE

AMC 371830

NOTICE OF INTENTION TO HOLD MINING CLAIMS/SITES

When Recorded Return Document to:

Arlene Lantz
7008 Narrow Oak Tr.
Austin, TX 78759

RECEIVED
BLM, AZ STATE OFFICE
2006 OCT 17 A 11:28
PHOENIX, ARIZONA
BLM
Date
Stamp

Check here if this is a change of address.
Telephone: _____
E-mail Address _____

I (We) intend to hold the claims(s) and/or site(s) listed below for the calendar year 20____, and I (We) have filed or will file a Notice of Intent to Hold in the county where the claim (s) is located.

Reason for filing a Notice of Intent to Hold instead of an assessment work filing (check one):

- Maintenance fee was paid to maintain claim(s) during this assessment year.
- Mill or tunnel sites.
- Claim(s) was located during the current assessment year.
- BLM has deferred assessment work (attach copy of decision granting deferment, or pending petition for deferment including date petition was filed.)

GOLDEN GOOSE GOLD MINES, LLC

Line No.	AMC NUMBER	CLAIM/SITE NAME	COUNTY RECORDER DATA (If available)	TWP	RNG	SEC
1		<u>See attached sheet</u>				
2						
3						
4						
5						
6						
7						
8						
9						
10						

ENTERED IN COMPUTER
RE 11/2/06

NOTICE OF INTENTION TO HOLD MINING CLAIMS/SITES
page 2

BLM
Date
Stamp

PHOENIX, ARIZONA

2006 OCT 17 A 11: 28

RECEIVED
B.L.M. AZ STATE OFFICE

1. State of ~~Arizona~~ ^{TEXAS}, County of Travis
2. I (Name) Arlene Lantz
3. Reside at (Address) 7008 Narrow Oak Trail
City Austin County Travis State TX Zip 78759 being duly sworn, depose and say that I am a citizen of the United States, more than eighteen years of age, that all of the facts set forth in this notice, subject to the provisions and penalties of 18 U.S.C. 1001 pertaining to the filing of false, fictitious, or fraudulent statements with the United States, are true and correct according to the best of my knowledge, information and belief.
4. Owner's name and address (If not shown in Items 1-3 above). Golden Goose Gold
Mines, LLC, 7008 Narrow Oak Tr., Austin, TX 78759
5. Dated: 10-4-06 Signature: [Signature]
Arlene Lantz

Bureau of Land Management
Arizona State Office
www.az.blm.gov

No. of Claims: _____ x \$10 = _____
Check No: _____ Init. _____
Receipt No.: _____
For BLM Use Only

Exhibit A
Mineral Mountain Property
Mineral Creek Mining District
Pinal County, Arizona

<u>Claim</u>	<u>AMC#</u>	<u>Recording Info</u>	<u>Township / Range / Section</u>	<u>Date Located</u>	<u>Approx Acreage</u>
Oklahoma Lode					
	371832	Fee 2006-068194	3S 11E Sec 17	04/30/2006	20
OK#1	371833	Fee 2006-068195	3S 11E Sec 17	04/30/2006	120
OK#2	371834	Fee 2006-068196	3S 11E Sec 17	04/30/2006	145.67
GRP#1	371835	Fee 2006-068197	3S 11E Sec 20	04/30/2006	160
GRP#2	371836	Fee 2006-068198	3S 11E Sec 20	04/30/2006	160
GRP#3	371837	Fee 2006-068199	3S 11E Sec 20	04/30/2006	160
GRP#4	371838	Fee 2006-068200	3S 11E Sec 29	04/30/2006	160
GRP#5	371839	Fee 2006-068201	3S 11E Sec 29	04/30/2006	160
GRP#7	371840	Fee 2006-068202	3S 11E Sec 20	04/30/2006	160

RECEIVED
B.L.M. AZ STATE OFFICE
2006 OCT 17 A 11: 27
PHOENIX, ARIZONA

Handwritten signature

United States Department of the Interior
Bureau of Land Management
 BUSINESS & SUPPORT SVCS DIV
 ONE N CENTRAL AVE SUITE 800
 PHOENIX, AZ 85004 -4427
 Phone: (602) 417-9200

Receipt

No: 1378206

Transaction #: 1424047	
Date of Transaction: 10/19/2006	
CUSTOMER:	ARLENE LANTZ 7008 NARROW OAK TRAIL AUSTIN, TX 78759

LINE #	QTY	DESCRIPTION	REMARKS	UNIT PRICE	TOTAL
1	1.00	LOCATABLE MINERALS / MINING CLAIMS-NOT NEW-UNADJUD, ONE AUTH NO. ONLY / MINING CLAIM MONEY RECEIVED (455) CASES: AMC371832/\$90.00	NOI 2007 (9)	- n/a -	90.00
TOTAL:					\$90.00

PAYMENT INFORMATION					
1	AMOUNT:	\$90.00	POSTMARKED:	10/10/2006	
	TYPE:	CHECK	RECEIVED:	10/17/2006	
	CHECK NO:	09818920135			
	NAME:	LANTZ, ARLENE 7008 NARROW OAK TRAIL AUSTIN TX 78759			

REMARKS

This receipt was generated by the automated BLM Collections and Billing System and is a paper representation of a portion of the official electronic record contained therein.

When recorded return to:
Arlene Lantz
7008 Narrow Oak Trail
Austin, TX 78759-4625

AMC 371830

QUITCLAIM MINING DEED
(Exempt A. R. S. 11-1134(A)(6))

This Quitclaim Mining Deed, dated as of May 23, 2006, made by the undersigned Grantor(s) to Golden Goose Gold Mines, LLC, an Arizona limited liability company with a present address of 7008 Narrow Oak Trail, Austin, TX 78759-4625;

WITNESSETH;

WHEREAS, Grantor(s) are the owners of certain unpatented mining claims located in the Mineral Creek Mining District, Pinal County, Arizona (the "Claims"), to wit:

<u>Claim</u>	<u>AMC#</u>	<u>Recording Info</u>	<u>Township / Range / Section</u>	<u>Date Located</u>	<u>Approx Acreage</u>
OK#1	371833	Fee 2006-068195	3S 11E Sec 17	04/30/2006	120
OK#2	371834	Fee 2006-068196	3S 11E Sec 17	04/30/2006	145.67
GRP#1	371835	Fee 2006-068197	3S 11E Sec 20	04/30/2006	160
GRP#2	371836	Fee 2006-068198	3S 11E Sec 20	04/30/2006	160
GRP#3	371837	Fee 2006-068199	3S 11E Sec 20	04/30/2006	160
GRP#4	371838	Fee 2006-068200	3S 11E Sec 29	04/30/2006	160
GRP#5	371839	Fee 2006-068201	3S 11E Sec 29	04/30/2006	160
GRP#7	371840	Fee 2006-068202	3S 11E Sec 20	04/30/2006	160

WHEREAS, Grantor(s) desire to convey all of their right, title and interest in and to the Claims to Grantee;

NOW, THEREFORE, in consideration of the sum of the (\$10) dollars in hand paid to Grantor(s), receipt of which is hereby acknowledged, and for other good and sufficient consideration the receipt and sufficiency of which is hereby acknowledged, the parties hereto, intending to be legally bound hereby, agree as follows:

Grantor(s) does by these presents hereby grant, bargain, sell, transfer, convey, set over, remise, release and quitclaim unto Grantee, its successors and assigns, forever, all of Grantor(s)' right, title, interest and estate in, to and under the Claims.

TO HAVE AND TO HOLD the above described Claims unto the Grantee, its successors and assigns, forever.

RECEIVED
BUREAU OF
LAND MANAGEMENT
2006 JUL 19 P 2:00
ARIZONA
STATE OFFICE
PHOENIX ARIZONA

ENTERED IN COMPUTER

7/21/06 Molyde

IN WITNESS WHEREOF, Grantor(s) have caused this instrument to be executed and delivered as of the day and year first above written.

THE GRANTOR(S)

[Signature]
Arlene Lantz

[Signature]
Kevin Lantz

[Signature]
Emily Lantz, a minor, by her parent
Arlene Lantz

[Signature]
Kara Lantz, a minor, by her parent
Kevin Lantz

[Signature]
Gail Neyland

[Signature]
John Neyland

[Signature]
Matthew Neyland

[Signature]
George Hyatt

ACKNOWLEDGMENT

STATE OF TEXAS)
)ss.
COUNTY OF TRAVIS)

On this 6 day of June, 2006, before me, the undersigned Notary Public, personally appeared Arlene Lantz and Kevin Lantz, known to me to be the individuals who executed the foregoing instrument on their own behalf and on behalf of their minor children, Emily Lantz and Kara Lantz, and acknowledged the same to be their free act and deed.

My Commission Expires 12-23-2006

CITY OF ALEXANDRIA
My Commission Expires July 31st, 2007

Nirka Ramsingh
NOTARY PUBLIC
FAIRFAX COUNTY, VA


ASTO
JOHN NEYLAND
MATTHEW NEYLAND
AND GEORGE
HYATT

[Signature]
Michelle Batiste
Notary Public

ARIZONA
STATE OFFICE
PHOENIX, ARIZONA

2006 JUL 19 P 2:00

BUREAU OF
LAND MANAGEMENT



ACKNOWLEDGMENT

STATE OF Maryland)
)ss.
COUNTY OF Montgomery

On this 5th day of July, 2006, before me, the undersigned Notary Public, personally appeared Gail Neyland, known to me to be the individuals who executed the foregoing instrument and acknowledged the same to be her free act and deed.

My Commission Expires May 01, 2010

Thomas J. Whinery
Notary Public

ACKNOWLEDGMENT

STATE OF _____)
)ss.
COUNTY OF _____)

On this ___ day of _____, 2006, before me, the undersigned Notary Public, personally appeared John P. Neyland, known to me to be the individual(s) who executed the foregoing instrument and acknowledged the same to be his (her)(their) free act and deed.

My Commission Expires _____

Notary Public

ACKNOWLEDGMENT

STATE OF _____)
)ss.
COUNTY OF _____)

On this ___ day of _____, 2006, before me, the undersigned Notary Public, personally appeared Matthew Neyland, known to me to be the individual(s) who executed the foregoing instrument and acknowledged the same to be his (her)(their) free act and deed.

My Commission Expires _____

Notary Public

ACKNOWLEDGMENT

STATE OF _____)
)ss.
COUNTY OF _____)

On this ___ day of _____, 2006, before me, the undersigned Notary Public, personally appeared George Hyatt, known to me to be the individual(s) who executed the foregoing instrument and acknowledged the same to be his (her)(their) free act and deed.

My Commission Expires _____

Notary Public

RECEIVED
BUREAU OF
LAND MANAGEMENT
2006 JUL 19 P 2:00
ARIZONA
STATE OFFICE
PHOENIX, ARIZONA

United States Department of the Interior
Bureau of Land Management
 BUSINESS & SUPPORT SVCS DIV
 ONE N CENTRAL AVE
 PHOENIX, AZ 85004 -2203
 Phone: (602) 417-9200

Receipt

No: 1318764

Transaction #: 1363498	
Date of Transaction: 07/20/2006	
CUSTOMER:	ARLENE LANTZ 7008 NARROW OAK TRAIL AUSTIN, TX 78759-4625

LINE #	QTY	DESCRIPTION	REMARKS	UNIT PRICE	TOTAL
1	1.00	LOCATABLE MINERALS / MINING CLAIMS-NOT NEW-UNADJUD, ONE AUTH NO. ONLY / MINING CLAIM MONEY RECEIVED (455) CASES: AMC371833/\$80.00	TRF (8)	- n/a -	80.00
TOTAL:					\$80.00

PAYMENT INFORMATION					
1	AMOUNT:	\$80.00	POSTMARKED:	07/17/2006	
	TYPE:	CHECK	RECEIVED:	07/19/2006	
	CHECK NO:	09519051824			
	NAME:	LANTZ, ARLENE 7008 NARROW OAK TRAIL AUSTIN TX 78759 4625			

REMARKS

This receipt was generated by the automated BLM Collections and Billing System and is a paper representation of a portion of the official electronic record contained therein.

After Recording
Return to:
Arlene Lantz
7008 Narrow Oak Tr.
Austin, TX 78759

217 RE

Form 3830-2
(January 2004)

UNITED STATES DEPARTMENT OF THE INTERIOR
BUREAU OF LAND MANAGEMENT

MAINTENANCE FEE WAIVER CERTIFICATION

SEE INSTRUCTIONS ON REVERSE

FORM APPROVED
OMB NO. 1004-0114
Expires: December 31, 2006

AMC 371830

1. This small miner waiver is filed for the assessment year beginning at noon on September 1, 2006 and ending at noon on September 1, 2007.
2. The undersigned and all related parties owned ten or fewer mining claims, mill, or tunnel sites located and maintained on Federal lands in the United States of America on September 1, 2006.
3. The undersigned have performed the assessment work **required by law** for each mining claim listed **prior to filing this waiver** and understand that by filing this form; an affidavit of assessment work **must** be recorded by the December 30th following the filing of this waiver.
4. The undersigned understand that if the assessment work obligation has not yet come due under 30 U.S.C. 28 (for those claims in their first assessment year only); a notice of intent to hold reciting this condition **must** be recorded by the December 30th following the filing of this waiver.
5. The undersigned understand that mill and tunnel sites may also be listed upon this waiver and be waived from payment of the maintenance fee; and that a notice of intent to hold for these sites is required to be recorded by the December 30th immediately following the filing of this waiver.
6. The undersigned understand and acknowledge that pursuant to 43 U.S.C. 1212 and 18 U.S.C. 1001; the filing or recording of a false, fictitious, or fraudulent document with the Bureau of Land Management may result in a fine of up to \$250,000, a prison term not to exceed five years, or both.
7. The mining claims, mill or tunnel sites for which this waiver from payment of the maintenance fees is requested are:

CLAIM OR SITE NAME	BLM RECORDATION SERIAL NUMBER
1. SEE ATTACHED EXHIBIT A	
2.	
3.	
4.	
5.	
6.	
7.	
8.	
9.	
10.	

The owner(s) (claimants) of the above mining claims and sites are:

Golden Goose Gold Mines, LLC c/o Arlene Lantz
(Owner's Name - Please Print)
7008 Narrow Oak Trail
(Street or P.O. Box)
Austin TX 78759-4625
(City) (State) (Zip Code)

GOLDEN GOOSE GOLD MINES, LLC
Arlene Lantz
By Arlene Lantz, Manager
(Owner's Signature)

(Owner's Name - Please Print)

(Street or P.O. Box)

(City) (State) (Zip Code)

(Owner's Signature)

(Owner's Name - Please Print)

(Street or P.O. Box)

(City) (State) (Zip Code)

(Owner's Signature)

(Continued on page 2)

LANDMAN'S OFFICE
AUG 18 2006 11:03
ENTERED IN COMPUTER
RE 8/18/06

RECEIVED
BUREAU OF
LAND MANAGEMENT

2006 AUG 17 P 1:03

ARIZONA
STATE OFFICE
PHOENIX, ARIZONA

Exhibit A
 Mineral Mountain Property
 Mineral Creek Mining District
 Pinal County, Arizona

<u>Claim</u>	<u>AMC#</u>	<u>Recording Info</u>	<u>Township / Range / Section</u>	<u>Date Located</u>	<u>Approx Acreage</u>
Oklahoma Lode					
	371832	Fee 2006-068194	3S 11E Sec 17	04/30/2006	20
OK#1	371833	Fee 2006-068195	3S 11E Sec 17	04/30/2006	120
OK#2	371834	Fee 2006-068196	3S 11E Sec 17	04/30/2006	145.67
GRP#1	371835	Fee 2006-068197	3S 11E Sec 20	04/30/2006	160
GRP#2	371836	Fee 2006-068198	3S 11E Sec 20	04/30/2006	160
GRP#3	371837	Fee 2006-068199	3S 11E Sec 20	04/30/2006	160
GRP#4	371838	Fee 2006-068200	3S 11E Sec 29	04/30/2006	160
GRP#5	371839	Fee 2006-068201	3S 11E Sec 29	04/30/2006	160
GRP#7	371840	Fee 2006-068202	3S 11E Sec 20	04/30/2006	160

PHOENIX, ARIZONA
 STATE OFFICE
 ARIZONA

SOOP VAC 11 6 1:03

EXHIBIT A
 ENTERED IN COMPUTER
 8/18/06 RE

RECEIVED
BUREAU OF
LAND MANAGEMENT


2006 AUG 17 P 1:03

ARIZONA
STATE OFFICE
PHOENIX, ARIZONA

LANTZ
7008 NARROW OAK TR
AUSTIN, TX 78759

LAS VEGAS NV 890

17 JUN 2008 PM 5 1



BLM-ARIZONA STATE OFFICE
1 NORTH CENTRAL AVE, # 800
PHOENIX, AZ 85004
ATTN: MINING CLAIMS

85004+4427

FREDERICK C. BAUMAN

Attorney at Law
9212 Empire Rock Street
Las Vegas, NV 89143
(702) 396-5292

Also licensed to practice law in CA, NJ, NY, NV, PA and TX

AMC 364238
AMC 370964
AMC 371911
AMC 371193
AMC 371830
AMC 371117

August 21, 2006

Bureau of Land Management
Arizona State Office
One North Central Ave.
Phoenix, AZ 85004

Re: 2007 Claim Maintenance Fees

Ladies and Gentlemen:

On behalf of the claimants, I am enclosing a Searchlight Exploration check in the amount of \$5,000 in payment of the 2007 claim maintenance fees (@\$125 per claim) for the following projects. An individual form is included for each project.

Swansea	18 claims	\$2,250
Tip Top	22 claims	<u>2,750</u>
Total		\$5,000

Sincerely yours,


Frederick C. Bauman

RECEIVED
B.L.M. AZ STATE OFFICE
2006 AUG 24 A 9:11
PHOENIX, ARIZONA

RE 9/11/06

After Recording
 Return to:
 Frederick C Bauman, Eng.
 9212 Empire Rock St
 Las Vegas, NV 89143

MAINTENANCE FEE PAYMENT

Claimant Name: Searchlight Exploration, LLC
 Address: 9212 Empire Rock St
 City: Las Vegas State: NV Zip: 89143
 Telephone: 702.525.5779
 E-mail address: _____
 Signature: Frederick C Bauman

RECEIVED
 BLM AZ STATE OFFICE
 2006 AUG 24 A 9:11
 PHOENIX, ARIZONA
 BLM
 Date
 Stamp

Check here if this is a change of address.
Salton Sea Project - 18 claims @ \$2,250

LINE NO.	AMC NUMBER	CLAIM/SITE NAME	COUNTY RECORDER DATA (If available)	TWP	RNG	SEC
1		See attached Exhibit A				
2						
3						
4						
5						
6						
7						
8						
9						
10						

List additional claims on Form MCF114.

Bureau of Land Management
Arizona State Office
www.az.blm.gov

No. of Claims: 18 x \$125 = 2250
 Check No: 1255 Init. FCS
 Receipt No.: 1343394
For BLM Use Only

Form: MCF112
 Revised July 2005

Exhibit A
Swansea Property
Santa Maria Mining District
La Paz County, Arizona

<u>Claim</u>	<u>AMC#</u>	<u>Recording Info</u>	<u>Township / Range / Section</u>	<u>Date Located</u>	<u>Approx Acreage</u>
RF#1	364238	Fee#2004-05808	T10N, R15W Sec 31	11/13/2004	160
RF#2	364239	Fee#2004-05809	T10N, R16W Sec 35	11/13/2004	160
RF#3	364240	Fee#2004-05810	T10N, R16W Sec 36	11/13/2004	160
RF#4	364241	Fee#2004-05811	T10N, R16W Sec 36	11/13/2004	160
RF#5	364242	Fee#2004-05812	T10N, R16W Sec 36	11/13/2004	160
RF#6	364243	Fee#2004-05813	T10N, R16W Sec 35	11/13/2004	160
RF#7	364244	Fee#2004-05814	T10N, R16W Sec 35	11/13/2004	160
RF#8	364245	Fee#2004-05815	T10N, R16W Sec 36	11/13/2004	160
RF#9	370960	Fee 2006-02150	10N 15W Sec 31	3/11/2006	99.74
RF#14	370961	Fee 2006-02151	10N 15W Sec 31	3/11/2006	94.94
RF#15	370962	Fee 2006-02152	10N 15W Sec 31	3/11/2006	153.39
RF#16	370963	Fee 2006-02153	9N 16W Sec 1	3/11/2006	160
RF#17	370964	Fee 2006-02154	10N 16W Sec 35	3/11/2006	160
Swansea#1	371911	Fee 2006-03076	10N 16W Sec 35	4/23/2006	20
Swansea#2	371912	Fee 2006-03077	10N 16W Sec 35	4/23/2006	20
Swansea#3	371913	Fee 2006-03078	10N 16W Sec 36	4/23/2006	20
Swansea#4	371914	Fee 2006-03079	9N 16W Sec 1	4/23/2006	20
Swansea#5	371915	Fee 2006-03080	10N 15W Sec 31	4/23/2006	20

PHOENIX, ARIZONA

2006 AUG 24 A 9:11

RECEIVED
B.L.M. AZ STATE OFFICE

After Recording
Return to:

Frederick C Bauman, Esq
9212 Empire Rock St
Las Vegas, NV 89143

MAINTENANCE FEE PAYMENT

Claimant Name: Middle Verde Development Co, LLC
Address: 9212 Empire Rock St
City: Las Vegas State: NV Zip: 89143
Telephone: 702.525.5779
E-mail address: _____
Signature: Frederick Bauman

RECEIVED
BLM, AZ STATE OFFICE
2006 AUG 24 A 9:11
PHOENIX, ARIZONA
BLM
Date
Stamp

Check here if this is a change of address.
Tip Top Project - 22 claims - \$2,750

LINE NO.	AMC NUMBER	CLAIM/SITE NAME	COUNTY RECORDER DATA (If available)	TWP	RNG	SEC
1		See Attached Exhibit A				
2						
3						
4						
5						
6						
7						
8						
9						
10						

List additional claims on Form MCF114.

Bureau of Land Management
Arizona State Office
www.az.blm.gov

No. of Claims: 22 x \$125 = 2750
Check No: 1255 Init. ES
Receipt No.: 1343394
For BLM Use Only

Form: MCF112
Revised July 2005

Exhibit A
 Tip Top Property
 Tip Top Mining District
 Black Canyon City
 Yavapai County, Arizona

<u>Claim</u>	<u>AMC#</u>	<u>Recording Info</u>	<u>Township / Range / Section</u>	<u>Date Located</u>	<u>Approx Acreage</u>
Gold Star			8N 2E Sec 4		
	371194	Bk 4382 pg 12	9N 2E Sec 33	3/26/2006	20
Dandy Jim Lode					
	371193	Bk 4382 pg 13	8N 2E Sec 4	3/26/2006	20
Quartzite Lode					
	371199	Bk 4382 pg 14	8N 2E Secs 4, 9	3/26/2006	20
S.W. Extension of the Marietta Lode					
	371198	Bk 4382 pg 15	8N 2E Secs 4, 9	3/26/2006	20
Greyhound#1 Lode					
	371195	Bk 4382 pg 16	9N 2E Sec 33	3/26/2006	20
Greyhound#2 Lode					
	371196	Bk 4382 pg 17	9N 2E Sec 33	3/26/ 2006	20
Greyhound#3 Lode					
	371197	Bk 4382 pg 18	9N 2E Secs 29, 33	3/26/2006	20
Iron Giant #1					
	371830	pending	9N 2E Sec 29	4/30/2006	20
Iron Giant #2					
	371831	pending	9N 2E Sec 29	4/30/2006	20
PR#1	371117	Bk 4377 pg 498	9N 2E Sec 28	3/19/2006	160
PR#2	371118	Bk 4377 pg 499	9N 2E Sec 28	3/19/2006	160
PR#3	371119	Bk 4377 pg 500	9N 2E Sec 33	3/19/2006	160
PR#4	371120	Bk 4377 pg 501	9N 2E Sec 33	3/19/2006	160
PR#5	371121	Bk 4377 pg 502	8N 2E Sec 4	3/19/2006	154.34
PR#6	371122	Bk 4377 pg 503	8N 2E Secs 4, 9	3/19/2006	159.85
PR#7	371123	Bk 4377 pg 504	9N 2E Secs, 29, 32	3/19/2006	160
PR#8	371124	Bk 4377 pg 505	9N 2E Sec 32	3/19/2006	160
PR#9	371125	Bk 4377 pg 506	8N 2E Sec 5	3/19/2006	160
			9N 2E Sec 32		
PR#10	371126	Bk 4377 pg 507	8N 2E Sec 5	3/19/2006	160
			9N 2E Sec 32		
PR#11	371127	Bk 4377 pg 508	9N 2E Secs 29, 32	3/19/2006	160
PR#12	371128	Bk 4377 pg 509	9N 2E Sec 29	3/19/2006	160

PHOENIX, ARIZONA

2006 AUG 24 A 9:11

RECEIVED
B.L.M. AZ STATE OFFICE

PR#13 371129 Bk 4377 pg 510 9N 2E Sec 28 3/19/2006 160

RECEIVED
B.L.M. AZ STATE OFFICE

2006 AUG 24 A 9 11

PHOENIX, ARIZONA

United States Department of the Interior
Bureau of Land Management
 BUSINESS & SUPPORT SVCS DIV
 ONE N CENTRAL AVE
 PHOENIX, AZ 85004 -2203
 Phone: (602) 417-9200

Receipt

No:

1343394

Transaction #: 1388635	
Date of Transaction: 08/25/2006	
CUSTOMER:	FREDERICK C BAUMAN 9212 EMPIRE ROCK STREET LAS VEGAS,NV 89143

LINE #	QTY	DESCRIPTION	REMARKS	UNIT PRICE	TOTAL
1	1.00	LOCATABLE MINERALS / MINING CLAIMS-NOT NEW-UNADJUD,ONE AUTH NO. ONLY / MINING CLAIM MONEY RECEIVED (455) CASES: AMC364238/\$5000.00	MAINT 2007 (40)	- n/a -	5000.00
TOTAL:					\$5,000.00

PAYMENT INFORMATION					
1	AMOUNT:	\$5,000.00	POSTMARKED:	08/21/2006	
	TYPE:	CHECK	RECEIVED:	08/24/2006	
	CHECK NO:	1255			
	NAME:	SEARCHLIGHT EXPLORATION LLC 9212 EMPIRE ROCK STREET LAS VEGAS NV 89143			

REMARKS

This receipt was generated by the automated BLM Collections and Billing System and is a paper representation of a portion of the official electronic record contained therein.

When recorded return to:
Frederick C. Bauman
9212 Empire Rock Street
Las Vegas, NV 89143

AMC 371830

QUITCLAIM MINING DEED
(Exempt A. R. S. 11-1134(A)(6))

This Quitclaim Mining Deed, dated as of May 23, 2006, made by the undersigned Grantor(s) to Middle Verde Development Co., LLC, an Arizona limited liability company with a present address of 9212 Empire Rock Street, Las Vegas, NV 89143;

WITNESSETH;

WHEREAS, Grantor(s) are the owners of certain unpatented mining claims located in the Tip Top Mining District, Yavapai County, Arizona (the "Claims"), to wit:

Claim	AMC#	Recording Info	Township / Range / Section	Date Located	Approx Acreage
Iron Giant #1	AMC371830	Book Pg	9N 2E Sec 29	04/30/2006	20
Iron Giant #2	AMC371831	Book Pg	9N 2E Sec 29	04/30/2006	20

WHEREAS, Grantor(s) desire to convey all of their right, title and interest in and to the Claims to Grantee;

NOW, THEREFORE, in consideration of the sum of the (\$10) dollars in hand paid to Grantor(s), receipt of which is hereby acknowledged, and for other good and sufficient consideration the receipt and sufficiency of which is hereby acknowledged, the parties hereto, intending to be legally bound hereby, agree as follows:


Grantor(s) does by these presents hereby grant, bargain, sell, transfer, convey, set over, remise, release and quitclaim unto Grantee, its successors and assigns, forever, all of Grantor(s)' right, title, interest and estate in, to and under the Claims.

TO HAVE AND TO HOLD the above described Claims unto the Grantee, its successors and assigns, forever.

IN WITNESS WHEREOF, Grantor(s) have caused this instrument to be executed and delivered as of the day and year first above written.

THE GRANTOR(S)
GOLDEN GOOSE GOLD MINES, LLC,
An Arizona limited liability company

By 
Arlene Lantz, Manager

By 
Kevin Lantz, Manager

ENTERED IN COMPUTER

6/30/06 

STATE OF TEXAS)

)ss.

ACKNOWLEDGMENT


COUNTY OF TRAVIS)

On this 6 day of June, 2006, before me, the undersigned Notary Public, personally appeared Arlene and Kevin Lantz, known to me to be the individuals who executed the foregoing instrument and acknowledged the same to be their free act and deed.

My Commission Expires 12-23-2008

Michelle Batiste

Notary Public



2006 JUN 15 P 2:59
LANTZ
ACKNOWLEDGMENT

United States Department of the Interior
Bureau of Land Management
 BUSINESS & SUPPORT SVCS DIV
 ONE N CENTRAL AVE
 PHOENIX, AZ 85004 -2203
 Phone: (602) 417-9200

Receipt

No:

1300972

Transaction #: 1345325	
Date of Transaction: 06/16/2006	
CUSTOMER:	FREDERICK C BAUMAN 9212 EMPIRE ROCK ST LAS VEGAS,NV 89143

LINE #	QTY	DESCRIPTION	REMARKS	UNIT PRICE	TOTAL
1	1.00	LOCATABLE MINERALS / MINING CLAIMS-NOT NEW-UNADJUD,ONE AUTH NO. ONLY / MINING CLAIM MONEY RECEIVED (455) CASES: AMC371830/\$20.00	TRF (2)	- n/a -	20.00
TOTAL:					\$20.00

PAYMENT INFORMATION			
1	AMOUNT:	\$20.00	POSTMARKED: 06/13/2006
	TYPE:	CHECK	RECEIVED: 06/15/2006
	CHECK NO:	2913	
	NAME:	BAUMAN, FREDERICK C 9212 EMPIRE ROCK ST LAS VEGAS NV 89143	

REMARKS

This receipt was generated by the automated BLM Collections and Billing System and is a paper representation of a portion of the official electronic record contained therein.

NOTICE!!

These documents have been scanned!

Do not place un-scanned documents beneath this notice!

Do not remove this notice from this file!

GPO Jacket No. 560-102
Print Order 61540
Rise Business Services, LLC
Job=AZ15 5/30/2019



Box Number= AZ15104



Claim Begin-End: AMC371830-AMC371840

5 Miscellaneous



AZ15104-11

AMC371533-AMC371978

**NO
DOCUMENTS
FOUND**

NO DOCUMENTS FOUND
NO DOCUMENTS FOUND

NOTICE!!

These documents have been scanned!

Do not place un-scanned documents beneath this notice!

Do not remove this notice from this file!

GPO Jacket No. 560-102
Print Order 61540
Rise Business Services, LLC
Job=AZ15 5/30/2019



Box Number= AZ15104



Claim Begin-End: AMC371830-AMC371840

6 Location Notices-Amendments and Supporting Documents



AZ15104-11

AMC371533-AMC371978

MINING CLAIM STATUS REPORT

STATUS:
MTP CHECKED BY _____
GEO CHECKED BY _____

LEAD SERIAL NO. AMC 371830 THROUGH AMC 371840

# # <u>3</u> LODE	LOCATION FEE @ \$30 =	\$ <u>330-</u>
# _____ PLACER	PROCESSING FEE @ \$15 =	\$ <u>165-</u>
# <u>8</u> ASSOCIATION PL	MAINTENANCE FEE @ \$125 =	\$ <u>1,375-</u>
# _____ MILL SITE	OVERAGE	\$ _____
# _____ TUNNEL SITE	SHORTAGE	\$ _____
	OTHER FEES	\$ _____
	TOTAL	\$ <u>1,870-</u>

OVER-THE-COUNTER [] MAIL [] TIMELY FILED: YES [] NO []

LEGAL DESCRIPTION: T 9N R 2E SEC 29
 T 35 R 11E SEC 17, 20, 29
 T _____ R _____ SEC _____
 T _____ R _____ SEC _____

BLM [] FOREST SERVICE [] _____ SUBJ TO PL 359: YES [] NO []

WILDERNESS AREA: NO [] YES [] _____

SPLIT ESTATE: SX [] PX [] SRHA [] OTHER [] _____ N/A []
 PROPER NOTICE FILED IF LOCATED ON SRHA LANDS-YES [] NO [] N/A []

RECONVEYED MINERALS ON BLM LANDS REQUIRE OPENING ORDERS
 FROM 1944 TO 1993. OPEN TO ENTRY ON: _____ N/A []

STATUS; VOID [] PARTIALLY VOID [] PRIVATE MINERALS []
 WITHDRAWN LANDS [] OTHER [] _____

CLAIMANT ACKNOWLEDGES THAT PORTIONS OF THE CLAIM(S) MAY BE
 VOID OR VOIDABLE. Claimant Signature: _____

COMMENTS:

Accepted as mail
(ACCTS) YMC

<u>9N 2E Sec 29</u>	<u>1124631</u>	<u>PX patent</u>	<u>2/11/1949</u>	<u>D/C All min</u>
	<u>125545</u>	<u>SX patent</u>	<u>4/25/1949</u>	<u>D/C All min</u>
FINAL ADJUDICATION <u>WB</u>				

When Recorded Return To:
Arlene Lantz
7008 Narrow Oak Trail
Austin, TX 78759-4625

LOCATION NOTICE FOR LODE MINING CLAIM

KNOW ALL MEN BY THESE PRESENTS, that Golden Goose Gold Mines, LLC, an Arizona limited liability company, by its Agent, the undersigned, hereby locates the **OKLAHOMA** Lode Mining Claim on this 30th day of April, 2006, situated in the Mineral Creek Mining District, Pinal County, Arizona, and by this notice, and by right of discovery and location, claims 1500 feet in length, linear and horizontal measurement along the lode thereof, said lode running a course generally in a north - south direction with a total claim width of 600 feet. The monument, a 2" X 2" wooden post, on which this claim is posted, is located approximately 750 feet from the south end and 750 feet from the north end.

Said Claim is located in the SW ¼ of Section 17 and the NW ¼ of Section 20, Township 3 South, Range 11 East, GSRBM. The SE corner of this claim is approximately 500 feet due S from the N ¼ corner of Section 20, T3S, R11E.

Attached is a plat of this claim.

GOLDEN GOOSE GOLD MINES, LLC
7008 Narrow Oak Trail
Austin, TX 78759-4625

By Kevin Lantz

Kevin Lantz
Manager and Agent

By Arlene Lantz

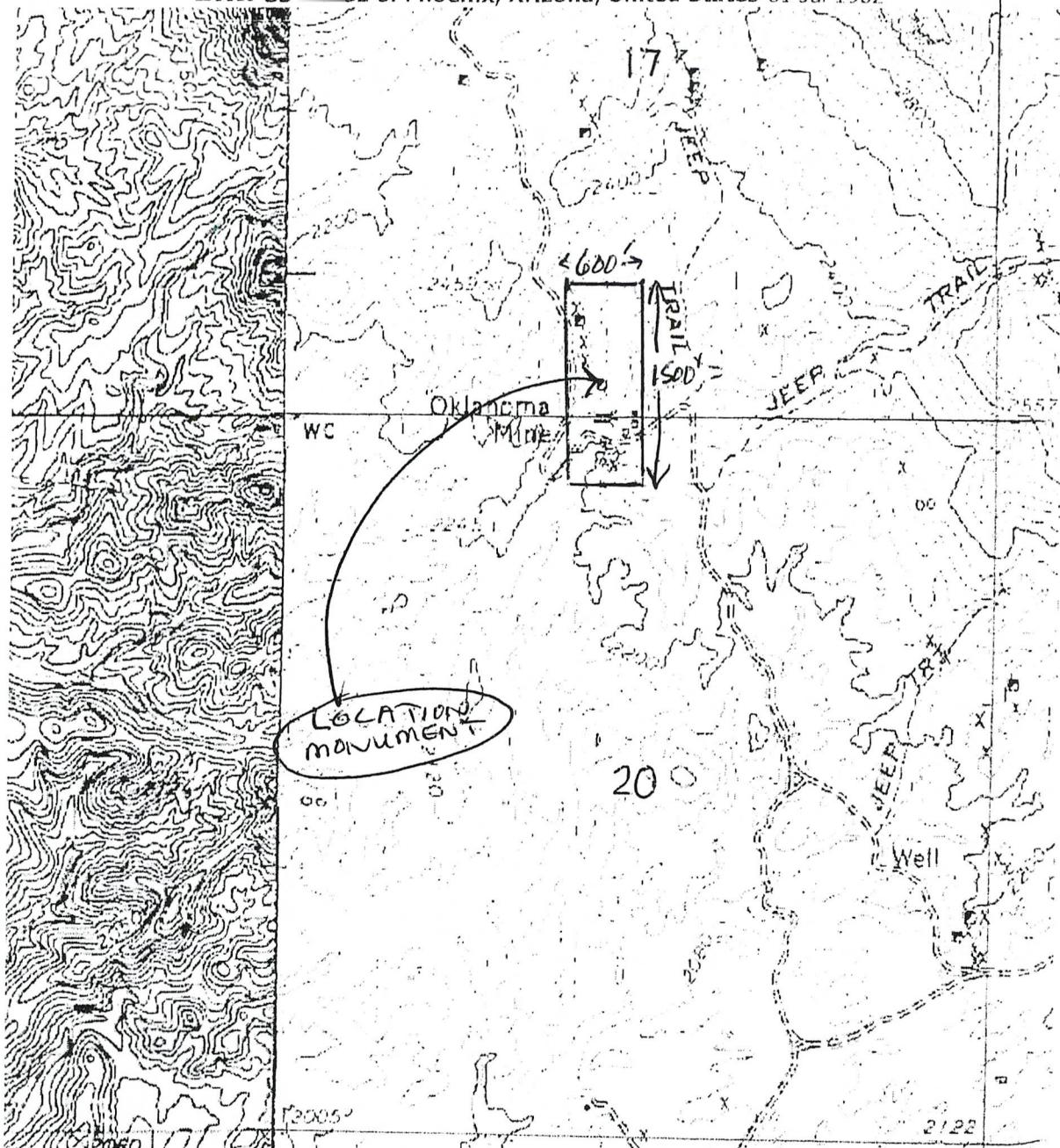
Arlene Lantz
Manager and Agent

AMC 371832

ARIZONA
STATE OFFICE
PHOENIX, ARIZONA

2006 MAY 10 P 1:58

ARIZONA
BUREAU OF
LAND MANAGEMENT



AMC 371832

MAP – Gorilla Copper & Gold Project
Mineral Creek Mining District – Florence, AZ

Name of Claim: Okkahoma

Type of Claim: lode claim placer claim

Location Monument is located in Section 17,

Township 3S, Range 11E, G&SRB&M, Arizona

Scale: 1" = 1,250 feet

The claim is located in Pinal County, Arizona

The type of corner and location monument used:

2" X 2" wooden post / stone

0 .5Km

0 .25Mi

Image courtesy of the U.S. Geological Survey

© 2004 Microsoft Corporation. [Terms of Use](#) [Privacy Statement](#)

RECEIVED
 BUREAU OF
 LAND MANAGEMENT
 ARIZONA
 STATE OFFICE
 PHOENIX, ARIZONA
 JUL 10 P 1:58

When Recorded Return to:
Arlene Lantz
7008 Narrow Oak Trail
Austin, TX 78759-4625

AMENDED LOCATION NOTICE FOR PLACER MINING CLAIM

NOTICE IS HEREBY GIVEN that the **OK#1** placer mining claim has been located by Golden Goose Gold Mines, LLC, an Arizona limited liability company with an address of 7008 Narrow Oak Trail, Austin, TX 78759. The claim was formerly relocated on April 30, 2006 and was recorded with the Pinal County Recorder as Item 2006-068195 and with the BLM as AMC371833. The claim is being amended to reduce its size to 20 acres. The general course of the claim is east and west . It is situated in the Mineral Creek Mining District, Pinal County, Arizona. The claim is approximately 1,320 feet in length and 660 feet in width, and is in the shape of a parallelogram. ***The claim excludes any and all patented ground lying within said boundaries.*** The claim runs from the location monument on which this notice is posted approximately -0- feet in a westerly direction to the west end line and 1,320 feet in an easterly direction to the east end line. The claim is marked by four monuments, one at each corner of the claim. The location monument on which this notice is posted is situated within Section 17, Township 3 South, Range 11 East, Gila and Salt River Base and Meridian, Arizona, and this claim encompasses all or a portion of the following quarter sections: SE ¼ of Section 17, T3S, R11E, G&SRB&M, AZ. The locality of this claim with reference to some natural object or permanent monument and additional information (if any) concerning its locality are as follows: SE corner of this claim is 330'N and 660'W from the SE corner of Section 17, T3S, R11E.

AMC 371833

In conformance with the public land survey system, this claim is comprised of the following, all situated within T3S, R11E, Pinal County, Arizona, total acreage: 20 acres more or less:

N ½ SW ¼ SE ¼ SE ¼, S ½ NW ¼ SE ¼ SE ¼, N ½ SE ¼ SW ¼ SE ¼ and S ½ NE ¼ SW ¼ SE ¼ of Section 17, T3S, R11E, G&SRB&M, Mohave County, Arizona.

Dated and posted on the ground this 12th day of July, 2014.

GOLDEN GOOSE GOLD MINES, LLC

By: *Arlene Lantz*
Arlene Lantz, Manager and Agent

RECEIVED
BLM AZ STATE OFFICE
2014 JUL 16 P 3:01
PHOENIX, ARIZONA

ENTERED
JUL 18 2014

BY: *JM*
RECEIPT # 3079241

MAP of Mining Claim

Name of claim: OK#1

Type: place claim

Location Mon: Section 17

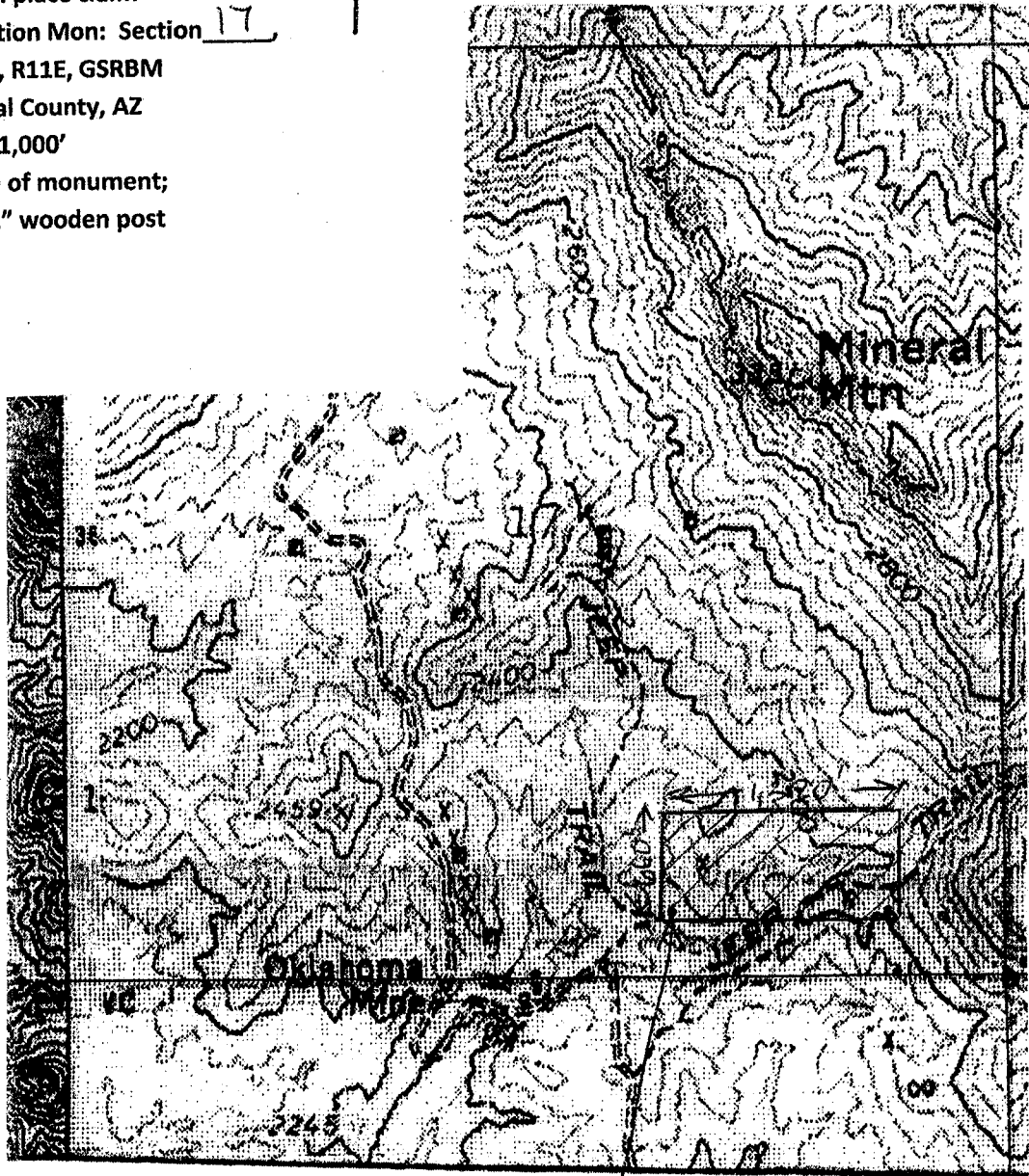
T3S, R11E, GSRBM

Pinal County, AZ

1" = 1,000'

Type of monument;

2"X2" wooden post



LOCATION MONUMENT


RECEIVED
PLM AZ REVIEW OFFICE
2014 JUL 16 P 3:01
PHOENIX, ARIZONA


WHEN RECORDED RETURN TO
Arlene Lantz
7008 Narrow Oak Trail
Austin, TX 78759-4625

ARIZONA MINING CLAIM & LOCATION MAP

1. This is a relocation of the OK#1 placer mining claim, which was previously recorded with the Pinal County Recorder as Fee No. 2002-002010 and assigned BLM Serial No. AMC#356047. By BLM decision dated April 3, 2006 it was determined that the small miner waiver filed by the prior claimant(s) for the 2006 assessment year did not meet the relevant requirements. This deemed abandonment of the claim left the ground open to relocation. The monuments of the relocated claim are adopted except that a new location monument has been erected.
2. The claim is a placer claim. The location date is April 30 ~~22~~, 2006. *AL*
3. The name of the claim is OK#1.
4. The locators' names and addresses are: Arlene Lantz, Kevin Lantz, Emily Lantz and Kara Lantz, each of 7008 Narrow Oak Trail, Austin, TX 78759-4625, Gail Neyland, Matthew Neyland and George Hyatt, each of 8003 Ft Hunt Rd., Alexandria, VA 22308 and John P. Neyland, of 3901 City Line Avenue #A504, Philadelphia, PA 19131.
5. The claim location is in the SW ¼ and SE ¼ of Section 17, Township 3S, Range 11E, GSRBM, Mineral Creek Mining District, Pinal County, Arizona. The claim is approximately ^{3,280}5,280 feet in length and 1,320 feet in width and in the shape of a parallelogram.
6. The SW corner of this claim is approximately 1,320'W and 0'N from the S ¼ corner of Section 17 and its legal description is: SE ¼ SW ¼ and S ½ SE ¼ of Section 17, T3S, R11E, GSRBM. Any patented lands within this area are excluded and not claimed.
7. This claim is 100% located on BLM land. Please note that care and diligence has been exercised to work clean, and within all said regs.

Signed for the locators by their duly constituted agents as of the location date:

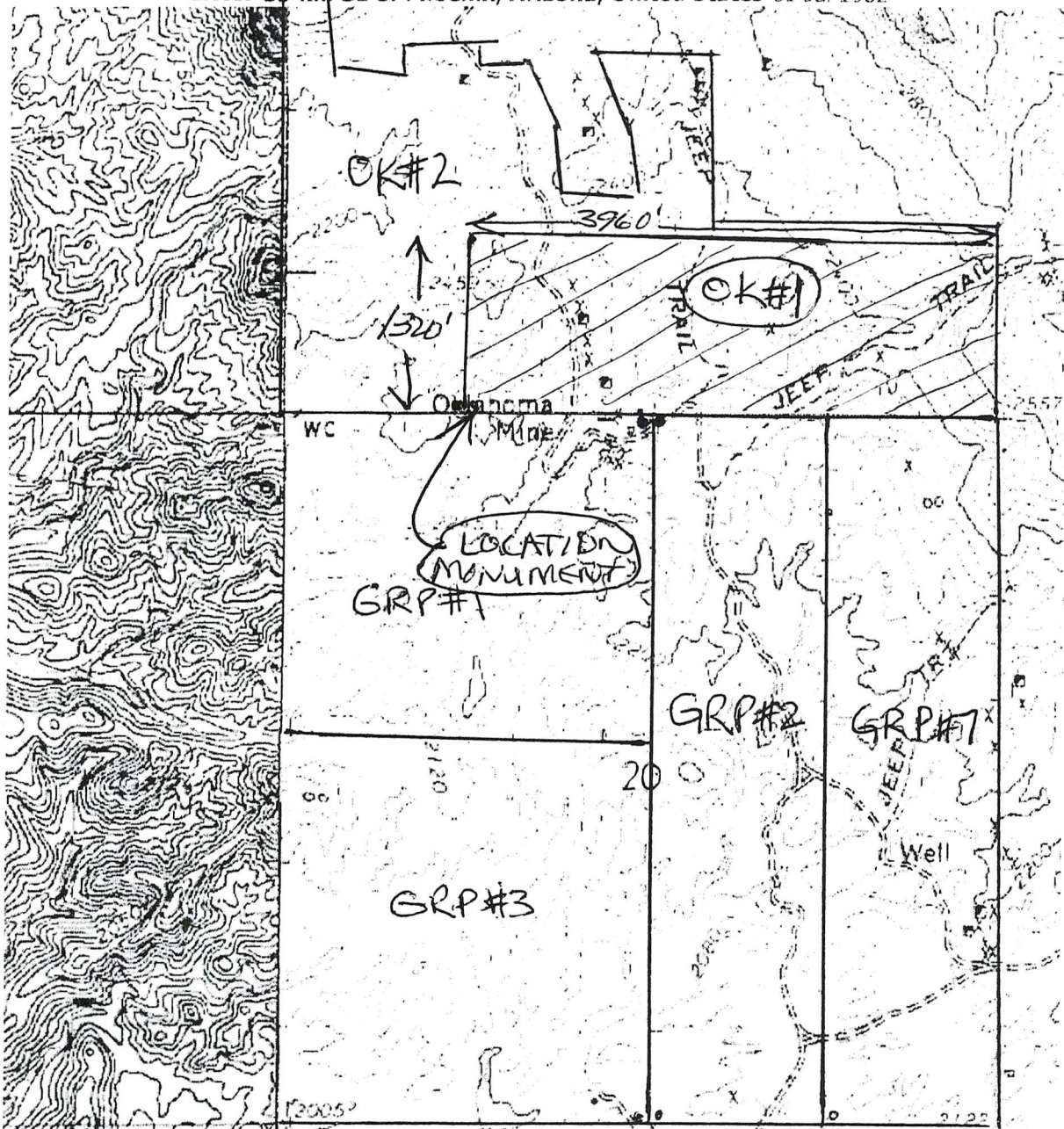

Arlene Lantz, agent


Kevin Lantz

2006 MAY 10 P 1:58

RECEIVED
BUREAU OF
LAND MANAGEMENT

AMC 371833



AMC 371833

MAP – Gorilla Copper & Gold Project

Mineral Creek Mining District – Florence, AZ

Name of Claim: OK#1

Type of Claim: lode claim placer claim

Location Monument is located in Section

Township 3S, Range 11E, G&SRB&M, Arizona

Scale: 1" = 1,250 feet

The claim is located in Pinal County, Arizona

The type of corner and location monument used:

2" X 2" wooden post / stone

0 0.5Km

0 0.25Mi

Image courtesy of the U.S. Geological Survey

© 2004 Microsoft Corporation.

[Terms of Use](#)

[Privacy Statement](#)

RECEIVED
 BUREAU OF
 LAND MANAGEMENT
 JUL 10 10:11:58
 PHOENIX, ARIZONA
 STATE OFFICE
 ARIZONA

When Recorded Return to:
Arlene Lantz
7008 Narrow Oak Trail
Austin, TX 78759-4625

AMENDED LOCATION NOTICE FOR PLACER MINING CLAIM

NOTICE IS HEREBY GIVEN that the **OK#2** placer mining claim has been located by Golden Goose Gold Mines, LLC, an Arizona limited liability company with an address of 7008 Narrow Oak Trail, Austin, TX 78759. The claim was formerly relocated on April 30, 2006 and was recorded with the Pinal County Recorder as Item 2006-068196 and with the BLM as AMC371834. The claim is being amended to reduce its size to 20 acres. The general course of the claim is north and south. It is situated in the Mineral Creek Mining District, Pinal County, Arizona. The claim is approximately 1,320 feet in length and 660 feet in width, and is in the shape of a parallelogram. ***The claim excludes any and all patented ground lying within said boundaries.*** The claim runs from the location monument on which this notice is posted approximately -0- feet in a northerly direction to the north end line and 1,320 feet in a southerly direction to the south end line. The claim is marked by four monuments, one at each corner of the claim. The location monument on which this notice is posted is situated within Section 17, Township 3 South, Range 11 East, Gila and Salt River Base and Meridian, Arizona, and this claim encompasses all or a portion of the following quarter sections: SW ¼ of Section 17, T3S, R11E, G&SRB&M, AZ. The locality of this claim with reference to some natural object or permanent monument and additional information (if any) concerning its locality are as follows: NW corner of this claim is 990 feet due E from the W ¼ corner of Section 17, T3S, R11E.

AMC371834

In conformance with the public land survey system, this claim is comprised of the following, all situated within T3S, R11E, Pinal County, Arizona, total acreage: 20 acres more or less:

E ½ E ½ NW ¼ SW ¼ and W ½ W ½ NE ¼ SW ¼ of Section 17, T3S, R11E, G&SRB&M, Mohave County, Arizona.

Dated and posted on the ground this 12th day of July, 2014.

GOLDEN GOOSE GOLD MINES, LLC

By *Arlene Lantz*
Arlene Lantz, Manager and Agent

RECEIVED
PLM AZ STATE OFFICE
2014 JUL 16 P 3:01
PHOENIX, ARIZONA

ENTERED
JUL 18 2014
BY: *PLM*

RECEIPT # 3079421

MAP of Mining Claim

Name of claim: OK# 2

Type: place claim

Location Mon: Section 17

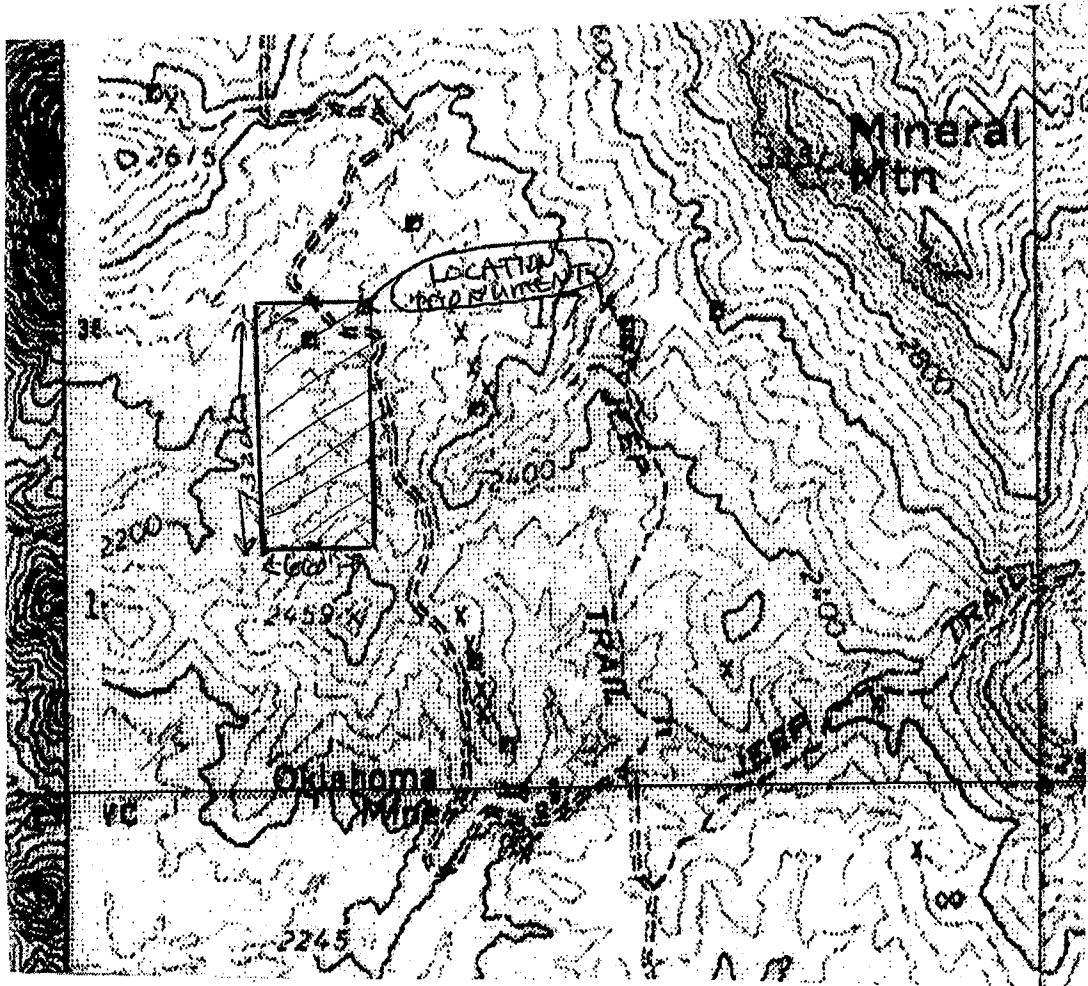
T3S, R11E, GSRBM

Pinal County, AZ

1" = 1,000'

Type of monument;

2"X2" wooden post



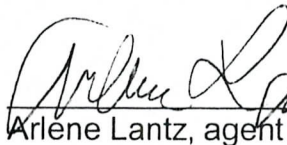
RECEIVED
PLM AZ SURVEY OFFICE
2014 JUL 16 P 3: 01
PHOENIX, ARIZONA


WHEN RECORDED RETURN TO
Arlene Lantz
7008 Narrow Oak Trail
Austin, TX 78759-4625

ARIZONA MINING CLAIM & LOCATION MAP

1. This is a relocation of the OK#2 placer mining claim, which was previously recorded with the Pinal County Recorder as Fee No. 2002-018138 and assigned BLM Serial No. AMC#356204. By BLM decision dated April 3, 2006 it was determined that the small miner waiver filed by the prior claimant(s) for the 2006 assessment year did not meet the relevant requirements. This deemed abandonment of the claim left the ground open to relocation. The monuments of the relocated claim are adopted except that a new location monument has been erected.
2. The claim is a placer claim. The location date is April 30, 2006.
3. The name of the claim is OK#2.
4. The locators' names and addresses are: Arlene Lantz, Kevin Lantz, Emily Lantz and Kara Lantz, each of 7008 Narrow Oak Trail, Austin, TX 78759-4625, Gail Neyland, Matthew Neyland and George Hyatt, each of 8003 Ft Hunt Rd., Alexandria, VA 22308 and John P. Neyland, of 3901 City Line Avenue #A504, Philadelphia, PA 19131.
5. The claim location is in the NE ¼, NW ¼, SW ¼ and SE ¼ of Section 17, Township 3S, Range 11E, GSRBM, Mineral Creek Mining District, Pinal County, Arizona. The claim is approximately 5,280 feet in length and 4,250 feet in width and in the shape of a parallelogram.
6. The SW corner of this claim is the SW corner of Section 17 and its legal description is: W ½ SW ¼ and Government Lots 1, 2, 3 and 4 of Section 17, T3S, R11E, GSRBM. Any patented lands within this area are excluded and not claimed. Also excluded and not part of this claim is any land within the boundaries of the OK#2 claims.
7. This claim is 100% located on BLM land. Please note that care and diligence has been exercised to work clean, and within all said regs.

Signed for the locators by their duly constituted agents as of the location date:

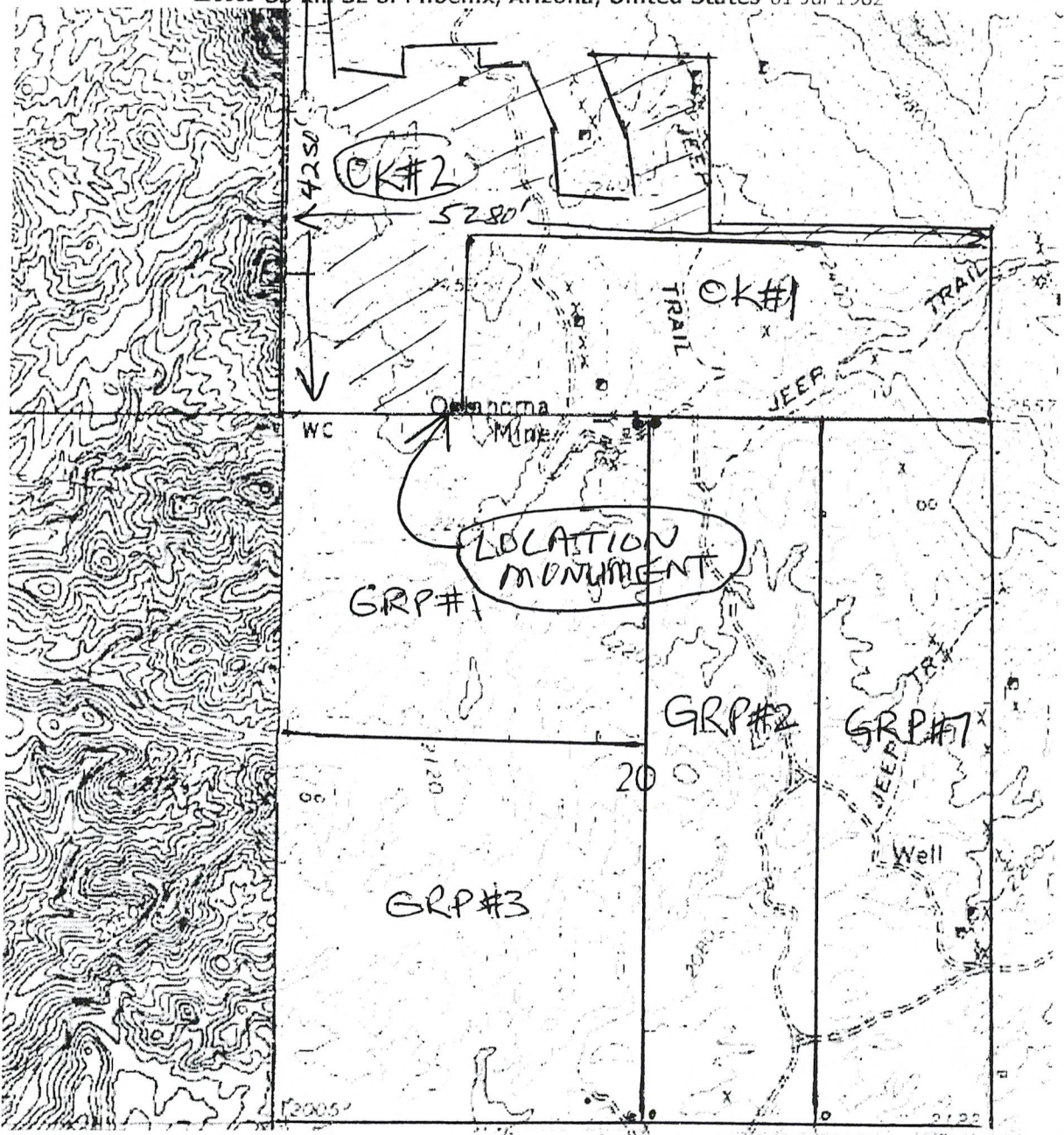

Arlene Lantz, agent


Kevin Lantz

ARIZONA
STATE OFFICE
PHOENIX, ARIZONA
2006 MAY 10 P 1:58

RECEIVED
BUREAU OF
LAND MANAGEMENT

AMC 371834



AMC 371834

MAP – Gorilla Copper & Gold Project

Mineral Creek Mining District – Florence, AZ

Name of Claim: OK#2

Type of Claim: lode claim placer claim

Location Monument is located in Section 17,

Township 3S, Range 11E, G&SRB&M, Arizona

Scale: 1" = 1,250 feet

The claim is located in Pinal County, Arizona

The type of corner and location monument used:

2" X 2" wooden post / stone



Image courtesy of the U.S. Geological Survey

ARIZONA
STATE OFFICE
PHOENIX, ARIZONA
2005 MAY 10 P 1:58
BUREAU OF
LAND MANAGEMENT

When Recorded Return to:
Arlene Lantz
7008 Narrow Oak Trail
Austin, TX 78759-4625

AMENDED LOCATION NOTICE FOR PLACER MINING CLAIM

NOTICE IS HEREBY GIVEN that the **GRP#1** placer mining claim has been located by Golden Goose Gold Mines, LLC, an Arizona limited liability company with an address of 7008 Narrow Oak Trail, Austin, TX 78759. The claim was formerly relocated on April 30, 2006 and was recorded with the Pinal County Recorder as Item 2006-068197 and with the BLM as AMC371835. The claim is being amended to reduce its size to 20 acres. The general course of the claim is north and south. It is situated in the Mineral Creek Mining District, Pinal County, Arizona. The claim is approximately 1,320 feet in length and 660 feet in width, and is in the shape of a parallelogram. ***The claim excludes any and all patented ground lying within said boundaries.*** The claim runs from the location monument on which this notice is posted approximately -0- feet in a northerly direction to the north end line and 1,320 feet in a southerly direction to the south end line. The claim is marked by four monuments, one at each corner of the claim. The location monument on which this notice is posted is situated within Section 20, Township 3 South, Range 11 East, Gila and Salt River Base and Meridian, Arizona, and this claim encompasses all or a portion of the following quarter sections: NW ¼ of Section 20, T3S, R11E, G&SRB&M, AZ. The locality of this claim with reference to some natural object or permanent monument and additional information (if any) concerning its locality are as follows: NW corner of this claim is 1,320 feet due E from the NW corner of Section 20, T3S, R11E.

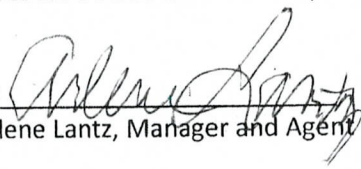
AMC 371835

In conformance with the public land survey system, this claim is comprised of the following, all situated within T3S, R11E, Pinal County, Arizona, total acreage: 20 acres more or less:

W ½ NE ¼ NW ¼ of Section 20, T3S, R11E, G&SRB&M, Mohave County, Arizona.

Dated and posted on the ground this 12th day of July, 2014.

GOLDEN GOOSE GOLD MINES, LLC

By 
Arlene Lantz, Manager and Agent

RECEIVED
BLM AZ STATE OFFICE
2014 JUL 16 P 3:02
PHOENIX, ARIZONA

ENTERED
JUL 18 2014
BY: 

RECEIPT# 3079241

MAP of Mining Claim

Name of claim: GRP #1

Type: place claim

Location Mon: Section 20

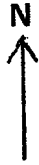
T3S, R11E, GSRBM

Pinal County, AZ

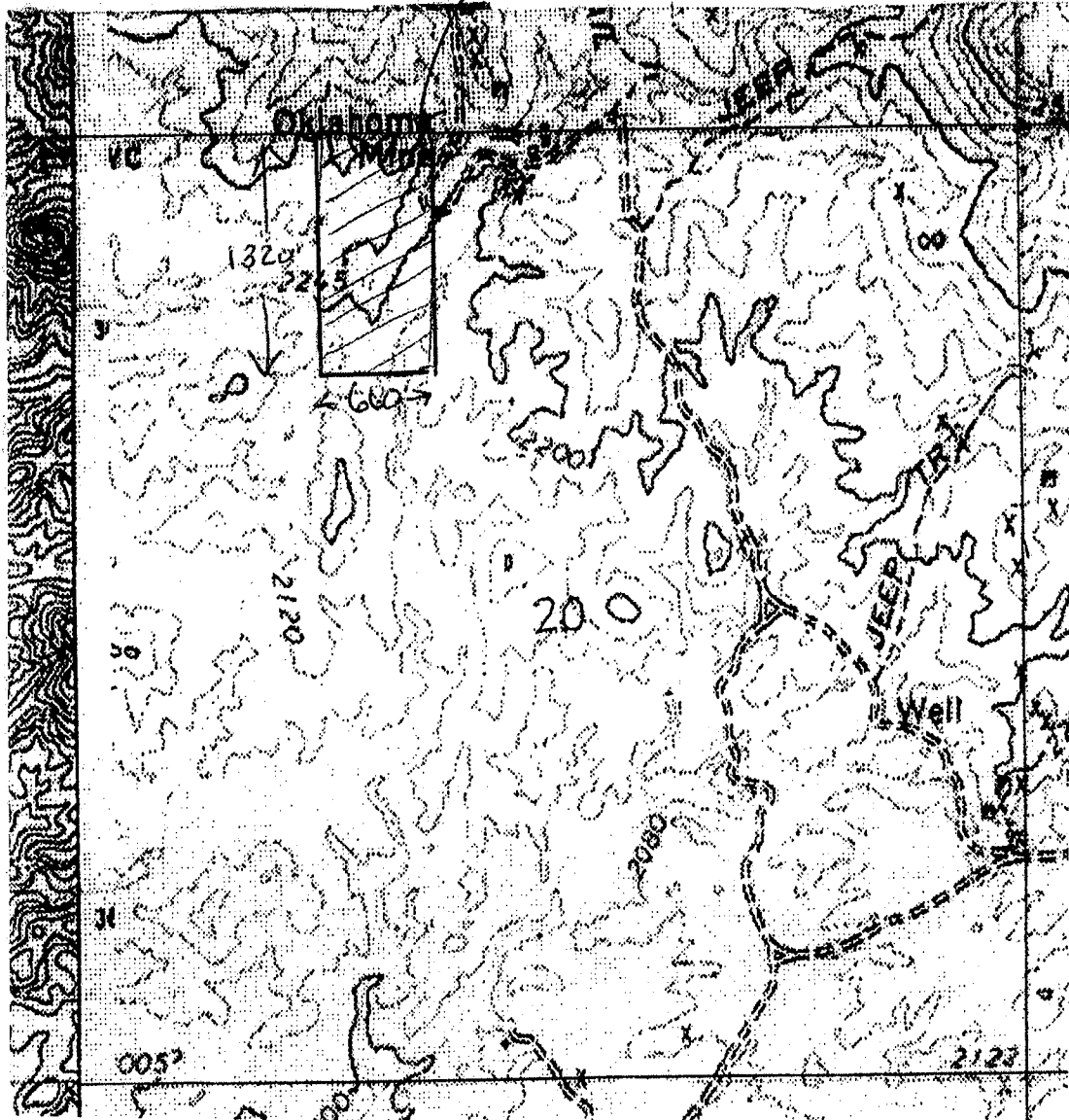
1" = 1,000'

Type of monument;

2"X2" wooden post



LOCATION MONUMENT




RECEIVED
PLM AND SURVEY OFFICE
PHOENIX, ARIZONA
2014 JUL 16 P 3: 01


WHEN RECORDED RETURN TO
Arlene Lantz
7008 Narrow Oak Trail
Austin, TX 78759-4625

ARIZONA MINING CLAIM & LOCATION MAP

1. This is a relocation of the GRP#1 placer mining claim, which was previously recorded with the Pinal County Recorder as Fee No. 2001-044156 and corrected as Fee No. 2001-055106 and assigned BLM Serial No. AMC#355891. By BLM decision dated April 3, 2006 it was determined that the small miner waiver filed by the prior claimant(s) for the 2006 assessment year did not meet the relevant requirements. This deemed abandonment of the claim left the ground open to relocation. The monuments of the relocated claim are adopted except that a new location monument has been erected.
2. The claim is a placer claim. The location date is April 30, 2006.
3. The name of the claim is GRP#1.
4. The locators' names and addresses are: Arlene Lantz, Kevin Lantz, Emily Lantz and Kara Lantz, each of 7008 Narrow Oak Trail, Austin, TX 78759-4625, Gail Neyland, Matthew Neyland and George Hyatt, each of 8003 Ft Hunt Rd., Alexandria, VA 22308 and John P. Neyland, of 3901 City Line Avenue #A504, Philadelphia, PA 19131.
5. The claim location is in the NW ¼ of Section 20, Township 3S, Range 11E, GSRBM, Mineral Creek Mining District, Pinal County, Arizona. The claim is approximately 2,640 feet in length and 2,640 feet in width and in the shape of a parallelogram.
6. The NW corner of the claim is the NW corner of Section 20 and its legal description is: NW ¼ of Section 20, T3S, R11E, GSRBM.
7. This claim is 100% located on BLM land. Please note that care and diligence has been exercised to work clean, and within all said regs.

Signed for the locators by their duly constituted agents as of the location date:

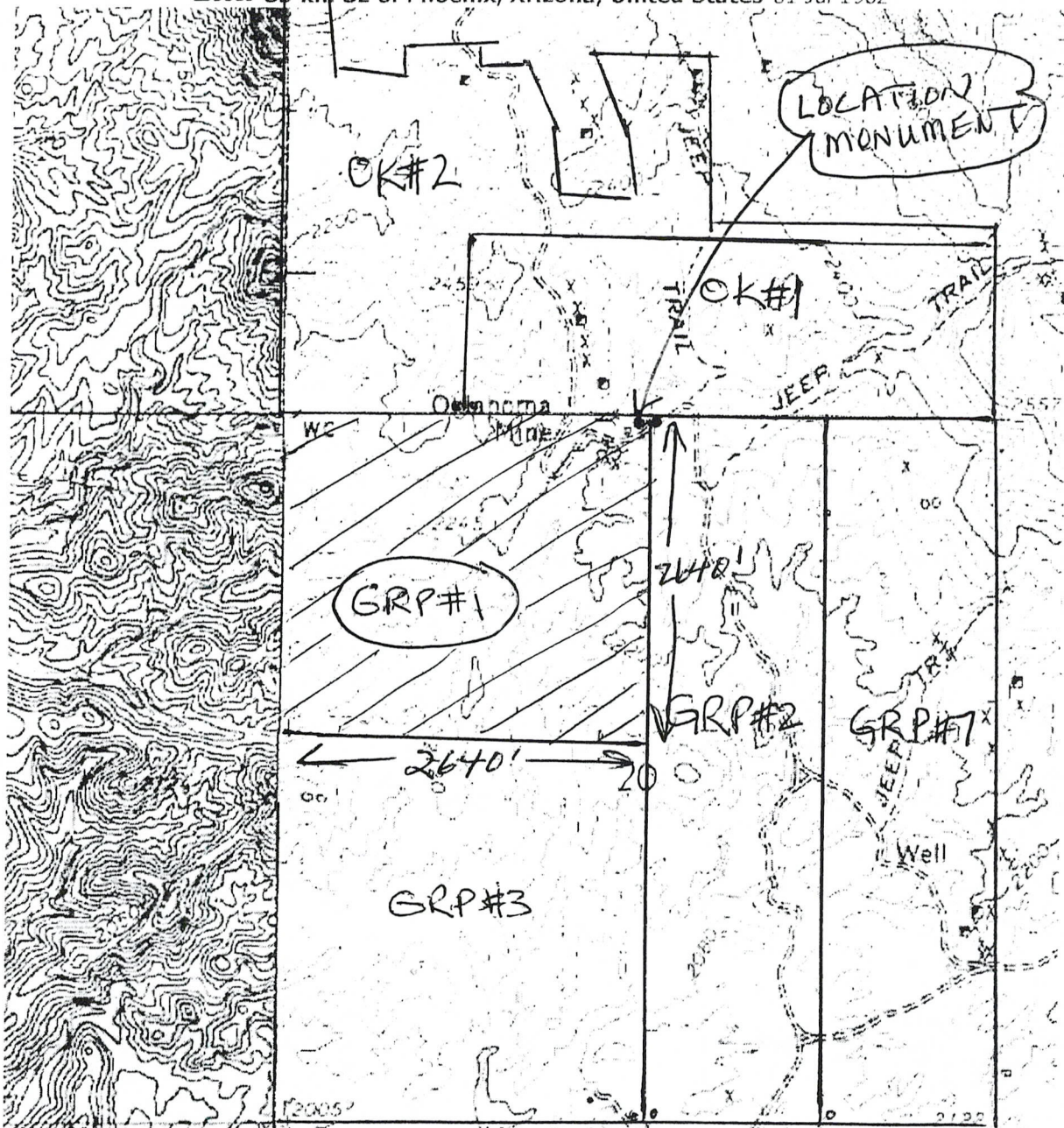

Arlene Lantz, agent


Kevin Lantz

2006 MAY 10 P 1:58

RECEIVED
BUREAU OF
LAND MANAGEMENT

AMC 371835



AMC 371835

MAP – Gorilla Copper & Gold Project

Mineral Creek Mining District – Florence, AZ

Name of Claim: GRP#1

Type of Claim: lode claim placer claim

Location Monument is located in Section 20

Township 3S, Range 11E, G&SRB&M, Arizona

Scale: 1" = 1,250 feet

The claim is located in Pinal County, Arizona

The type of corner and location monument used:

2" X 2" wooden post / stone

0 .5Km

0 .25Mi

Image courtesy of the U.S. Geological Survey

© 2004 Microsoft Corporation.

Terms of Use

Privacy Statement

RECEIVED
BUREAU OF
LAND MANAGEMENT
PHOENIX, ARIZONA
ARIZONA
STATE OFFICE
MAY 10 P 1:58

When Recorded Return to:
Arlene Lantz
7008 Narrow Oak Trail
Austin, TX 78759-4625

AMENDED LOCATION NOTICE FOR PLACER MINING CLAIM

NOTICE IS HEREBY GIVEN that the **GRP#2** placer mining claim has been located by Golden Goose Gold Mines, LLC, an Arizona limited liability company with an address of 7008 Narrow Oak Trail, Austin, TX 78759. The claim was formerly relocated on April 30, 2006 and was recorded with the Pinal County Recorder as Item 2006-068198 and with the BLM as AMC371836. The claim is being amended to reduce its size to 20 acres. The general course of the claim is north and south. It is situated in the Mineral Creek Mining District, Pinal County, Arizona. The claim is approximately 1,320 feet in length and 660 feet in width, and is in the shape of a parallelogram. ***The claim excludes any and all patented ground lying within said boundaries.*** The claim runs from the location monument on which this notice is posted approximately 1,320 feet in a northerly direction to the north end line and -0- feet in a southerly direction to the south end line. The claim is marked by four monuments, one at each corner of the claim. The location monument on which this notice is posted is situated within Section 20, Township 3 South, Range 11 East, Gila and Salt River Base and Meridian, Arizona, and this claim encompasses all or a portion of the following quarter sections: NE ¼ of Section 20, T3S, R11E, G&SRB&M, AZ. The locality of this claim with reference to some natural object or permanent monument and additional information (if any) concerning its locality are as follows: SE corner of this claim is 1,320 feet due W from the E ¼ corner of Section 20, T3S, R11E.


AMC 371836

In conformance with the public land survey system, this claim is comprised of the following, all situated within T3S, R11E, Pinal County, Arizona, total acreage: 20 acres more or less:

E ½ SW ¼ NE ¼ of Section 20, T3S, R11E, G&SRB&M, Mohave County, Arizona.

Dated and posted on the ground this 12th day of July, 2014.

GOLDEN GOOSE GOLD MINES, LLC

By 
Arlene Lantz, Manager and Agent

RECEIVED
BLM AZ STATE OFFICE
2014 JUL 16 P 3:02
PHOENIX, ARIZONA

ENTERED
JUL 18 2014
BY: RM

RECEIPT# 3079241

MAP of Mining Claim

Name of claim: GRP # 2

Type: place claim

Location Mon: Section 20,

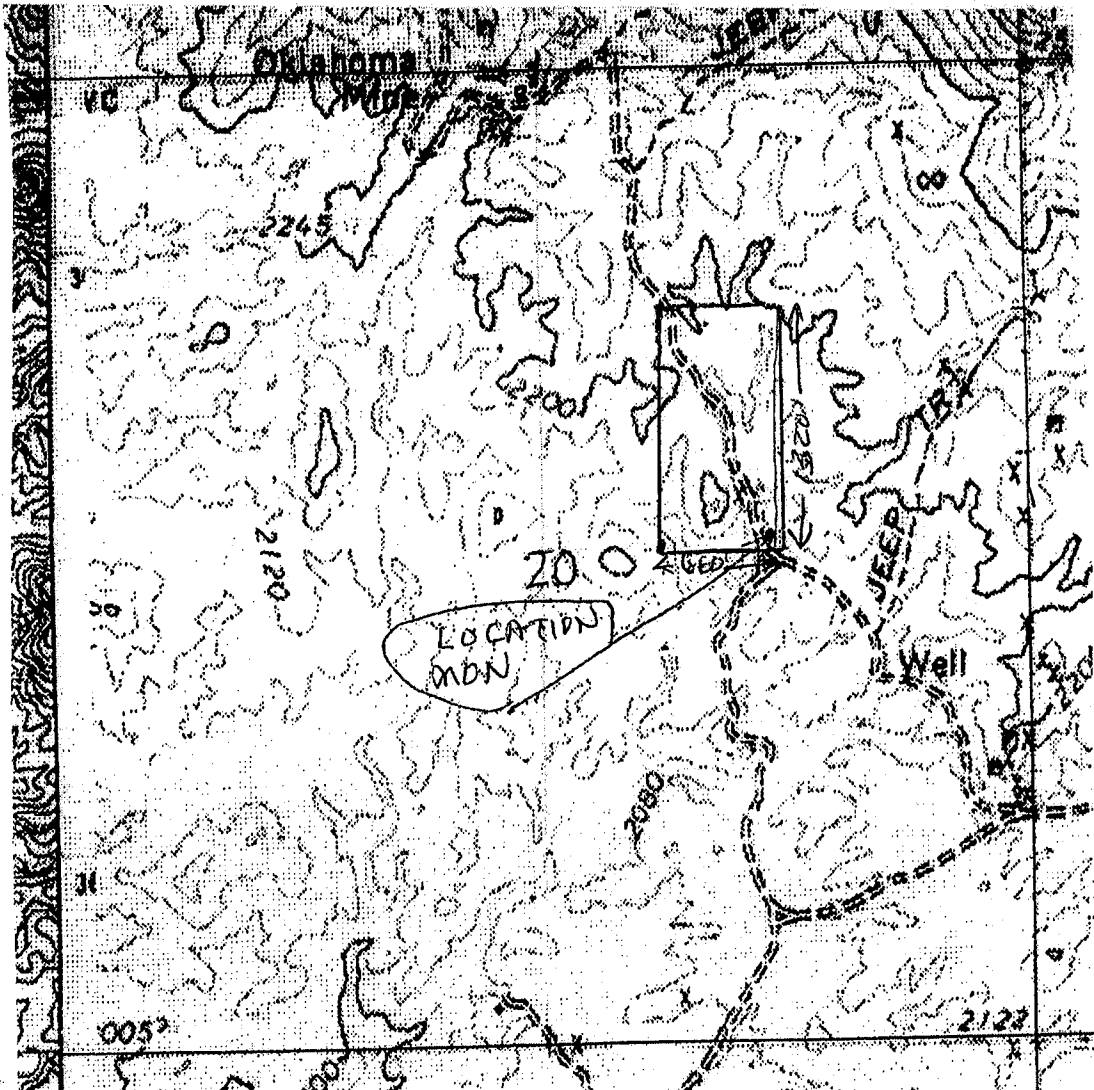
T3S, R11E, GSRBM

Pinal County, AZ

1" = 1,000'

Type of monument;

2"X2" wooden post




RECEIVED
BLM AZ STATE OFFICE
2014 JUL 16 P 3:02
PHOENIX, ARIZONA

WHEN RECORDED RETURN TO
Arlene Lantz
7008 Narrow Oak Trail
Austin, TX 78759-4625

ARIZONA MINING CLAIM & LOCATION MAP

1. This is a relocation of the GRP#2 placer mining claim, which was previously recorded with the Pinal County Recorder as Fee No. 2001-044157 and corrected as Fee No. 2001-055107 and assigned BLM Serial No. AMC#355892. By BLM decision dated April 3, 2006 it was determined that the small miner waiver filed by the prior claimant(s) for the 2006 assessment year did not meet the relevant requirements. This deemed abandonment of the claim left the ground open to relocation. The monuments of the relocated claim are adopted except that a new location monument has been erected.
2. The claim is a placer claim. The location date is April 30, 2006.
3. The name of the claim is GRP#2.
4. The locators' names and addresses are: Arlene Lantz, Kevin Lantz, Emily Lantz and Kara Lantz, each of 7008 Narrow Oak Trail, Austin, TX 78759-4625, Gail Neyland, Matthew Neyland and George Hyatt, each of 8003 Ft Hunt Rd., Alexandria, VA 22308 and John P. Neyland, of 3901 City Line Avenue #A504, Philadelphia, PA 19131.
5. The claim location is in the NE ¼ and SE ¼ of Section 20, Township 3S, Range 11E, GSRBM, Mineral Creek Mining District, Pinal County, Arizona. The claim is approximately 5,280 feet in length and 1,320 feet in width and in the shape of a parallelogram.
6. The SE corner of this claim is approximately 1,320' W and 0'N from the SE corner of Section 20 and its legal description is: W ½ E ½ of Section 20, T3S, R11E, GSRBM.
7. This claim is 100% located on BLM land. Please note that care and diligence has been exercised to work clean, and within all said regs.

Signed for the locators by their duly constituted agents as of the location date:

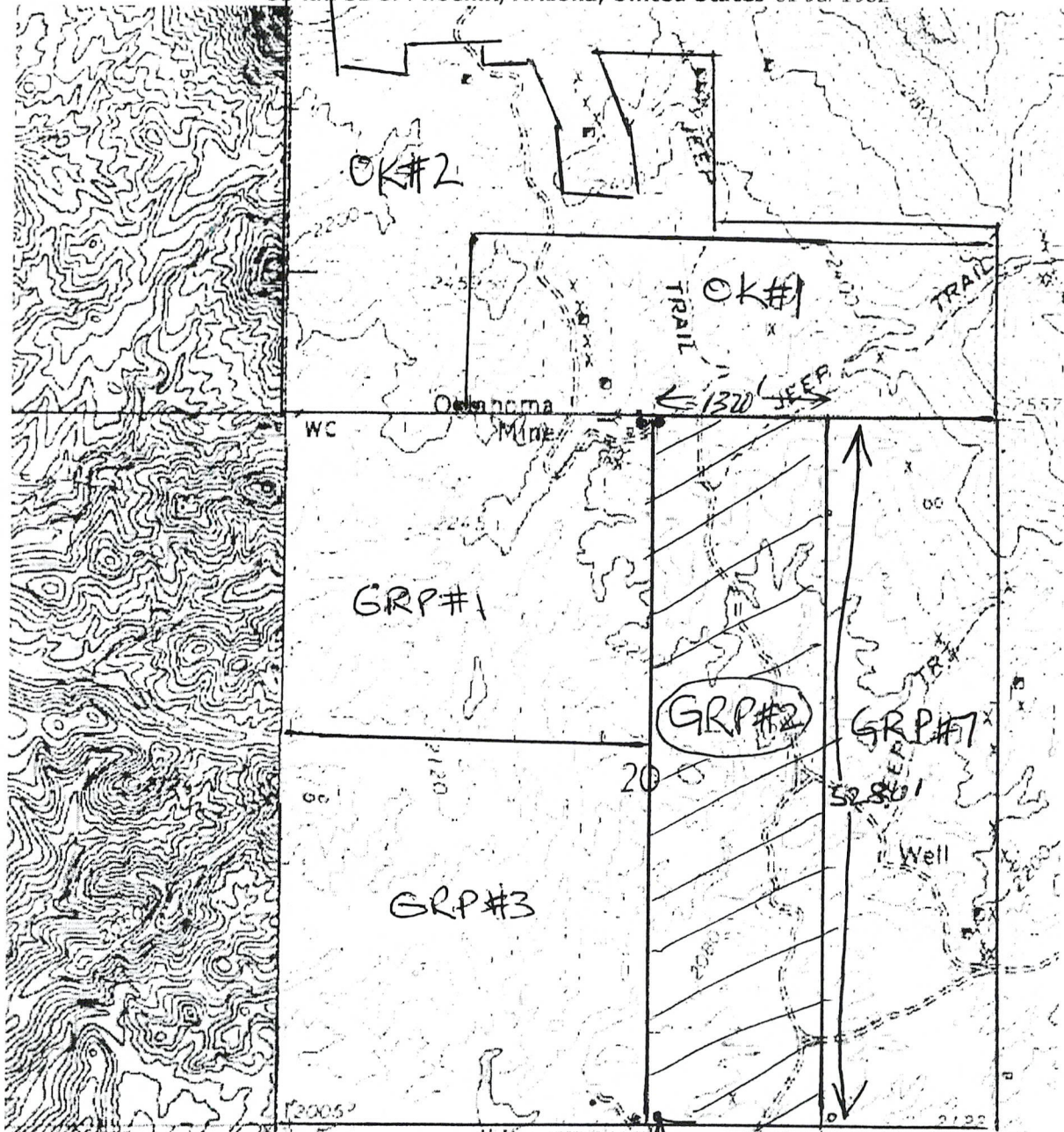

Arlene Lantz, agent


Kevin Lantz

2006 MAY 10 P 1:57

RECEIVED
BUREAU OF
LAND MANAGEMENT

AMC 371836



AMC 371836

MAP – Gorilla Copper & Gold Project

Mineral Creek Mining District – Florence, AZ

Name of Claim: GRP#2

Type of Claim: lode claim placer claim

Location Monument is located in Section 20,

Township 3S, Range 11E, G&SRB&M, Arizona

Scale: 1" = 1,250 feet

The claim is located in Pinal County, Arizona

The type of corner and location monument used:

2" X 2" wooden post / stone.

LOCATION MONUMENT

Image courtesy of the U.S. Geological Survey

© 2004 Microsoft Corporation.

[Terms of Use](#)

[Privacy Statement](#)

RECEIVED
BUREAU OF
LAND MANAGEMENT
PHOENIX, ARIZONA
MAY 10 2006

When Recorded Return to:
Arlene Lantz
7008 Narrow Oak Trail
Austin, TX 78759-4625

AMENDED LOCATION NOTICE FOR PLACER MINING CLAIM

NOTICE IS HEREBY GIVEN that the **GRP#3** placer mining claim has been located by Golden Goose Gold Mines, LLC, an Arizona limited liability company with an address of 7008 Narrow Oak Trail, Austin, TX 78759. The claim was formerly relocated on April 30, 2006 and was recorded with the Pinal County Recorder as Item 2006-068199 and with the BLM as AMC371837. The claim is being amended to reduce its size to 20 acres. The general course of the claim is east and west. It is situated in the Mineral Creek Mining District, Pinal County, Arizona. The claim is approximately 1,320 feet in length and 660 feet in width, and is in the shape of a parallelogram. ***The claim excludes any and all patented ground lying within said boundaries.*** The claim runs from the location monument on which this notice is posted approximately -0- feet in an easterly direction to the east end line and 1,320 feet in a westerly direction to the west end line. The claim is marked by four monuments, one at each corner of the claim. The location monument on which this notice is posted is situated within Section 20, Township 3 South, Range 11 East, Gila and Salt River Base and Meridian, Arizona, and this claim encompasses all or a portion of the following quarter sections: SW ¼ of Section 20, T3S, R11E, G&SRB&M, AZ. The locality of this claim with reference to some natural object or permanent monument and additional information (if any) concerning its locality are as follows: SE corner of this claim is the S ¼ corner of Section 20, T3S, R11E.

AMC 371837

In conformance with the public land survey system, this claim is comprised of the following, all situated within T3S, R11E, Pinal County, Arizona, total acreage: 20 acres more or less:

S ½ SE ¼ SW ¼ of Section 20, T3S, R11E, G&SRB&M, Mohave County, Arizona.

Dated and posted on the ground this 12th day of July, 2014.

GOLDEN GOOSE GOLD MINES, LLC

By *Arlene Lantz*
Arlene Lantz, Manager and Agent

RECEIVED
BLM AZ STATE OFFICE
2014 JUL 16 P 3:02
PHOENIX, ARIZONA

ENTERED
JUL 18 2014
BY: *RM*

RECEIPT # 3079241

MAP of Mining Claim

Name of claim: GRP#3

Type: place claim

Location Mon: Section 20

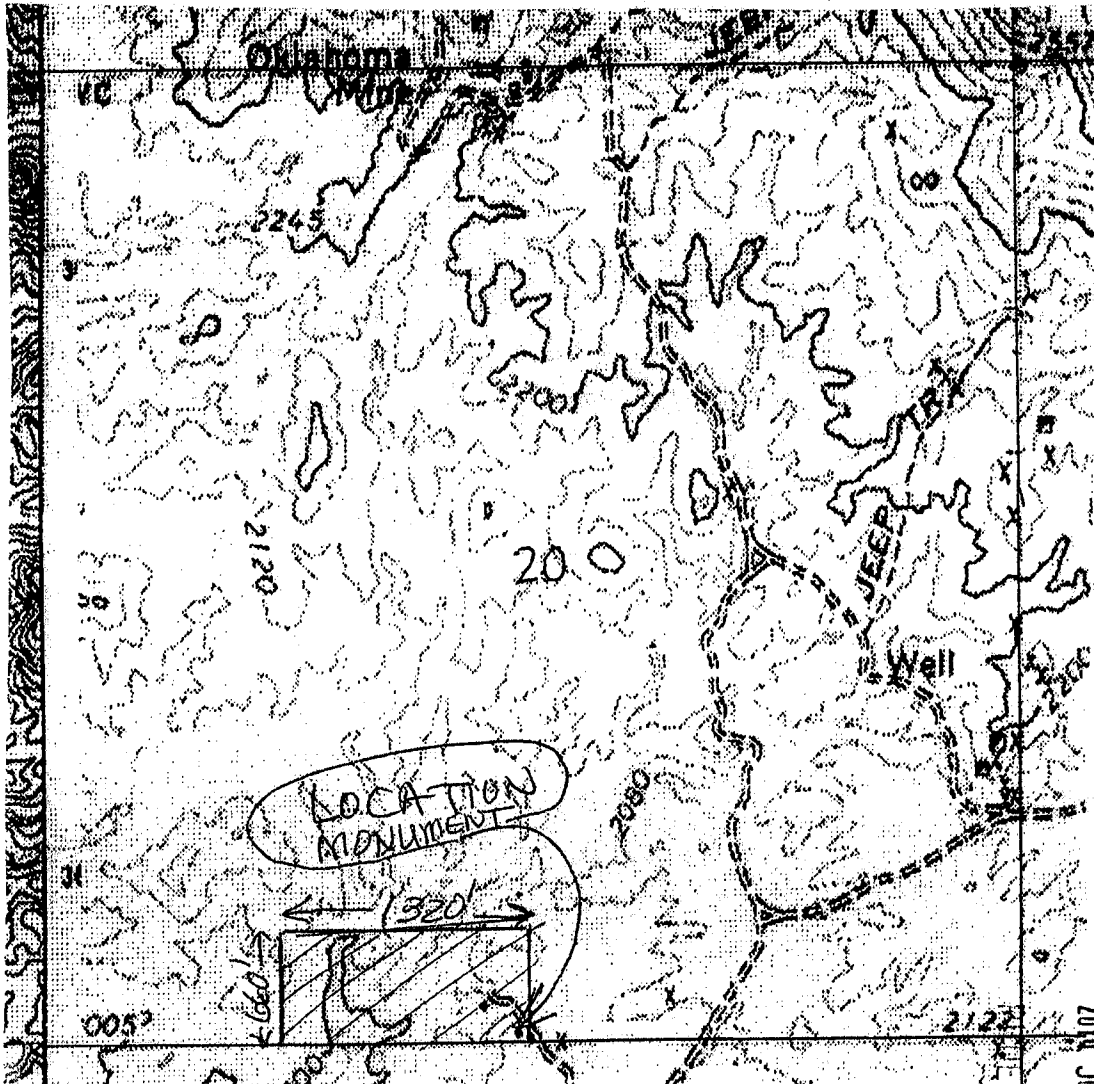
T3S, R11E, GSRBM

Pinal County, AZ

1" = 1,000'

Type of monument;

2"X2" wooden post



RECEIVED
PLM AZ STATE OFFICE
2011 JUL 16 P 3:02
PHOENIX, ARIZONA


WHEN RECORDED RETURN TO
Arlene Lantz
7008 Narrow Oak Trail
Austin, TX 78759-4625

ARIZONA MINING CLAIM & LOCATION MAP

1. This is a relocation of the GRP#3 placer mining claim, which was previously recorded with the Pinal County Recorder as Fee No. 2001-044158 and corrected as Fee No. 2001-055108 and assigned BLM Serial No. AMC#355893. By BLM decision dated April 3, 2006 it was determined that the small miner waiver filed by the prior claimant(s) for the 2006 assessment year did not meet the relevant requirements. This deemed abandonment of the claim left the ground open to relocation. The monuments of the relocated claim are adopted except that a new location monument has been erected.
2. The claim is a placer claim. The location date is April 30, 2006.
3. The name of the claim is GRP#3.
4. The locators' names and addresses are: Arlene Lantz, Kevin Lantz, Emily Lantz and Kara Lantz, each of 7008 Narrow Oak Trail, Austin, TX 78759-4625, Gail Neyland, Matthew Neyland and George Hyatt, each of 8003 Ft Hunt Rd., Alexandria, VA 22308 and John P. Neyland, of 3901 City Line Avenue #A504, Philadelphia, PA 19131.
5. The claim location is in the SW ¼ of Section 20, Township 3S, Range 11E, GSRBM, Mineral Creek Mining District, Pinal County, Arizona. The claim is approximately 2,640 feet in length and 2,640 feet in width and in the shape of a parallelogram.
6. The SW corner of this claim is the SW corner of Section 20 and its legal description is: SW ¼ of Section 20, T3S, R11E, GSRBM.
7. This claim is 100% located on BLM land. Please note that care and diligence has been exercised to work clean, and within all said regs.

Signed for the locators by their duly constituted agents as of the location date:

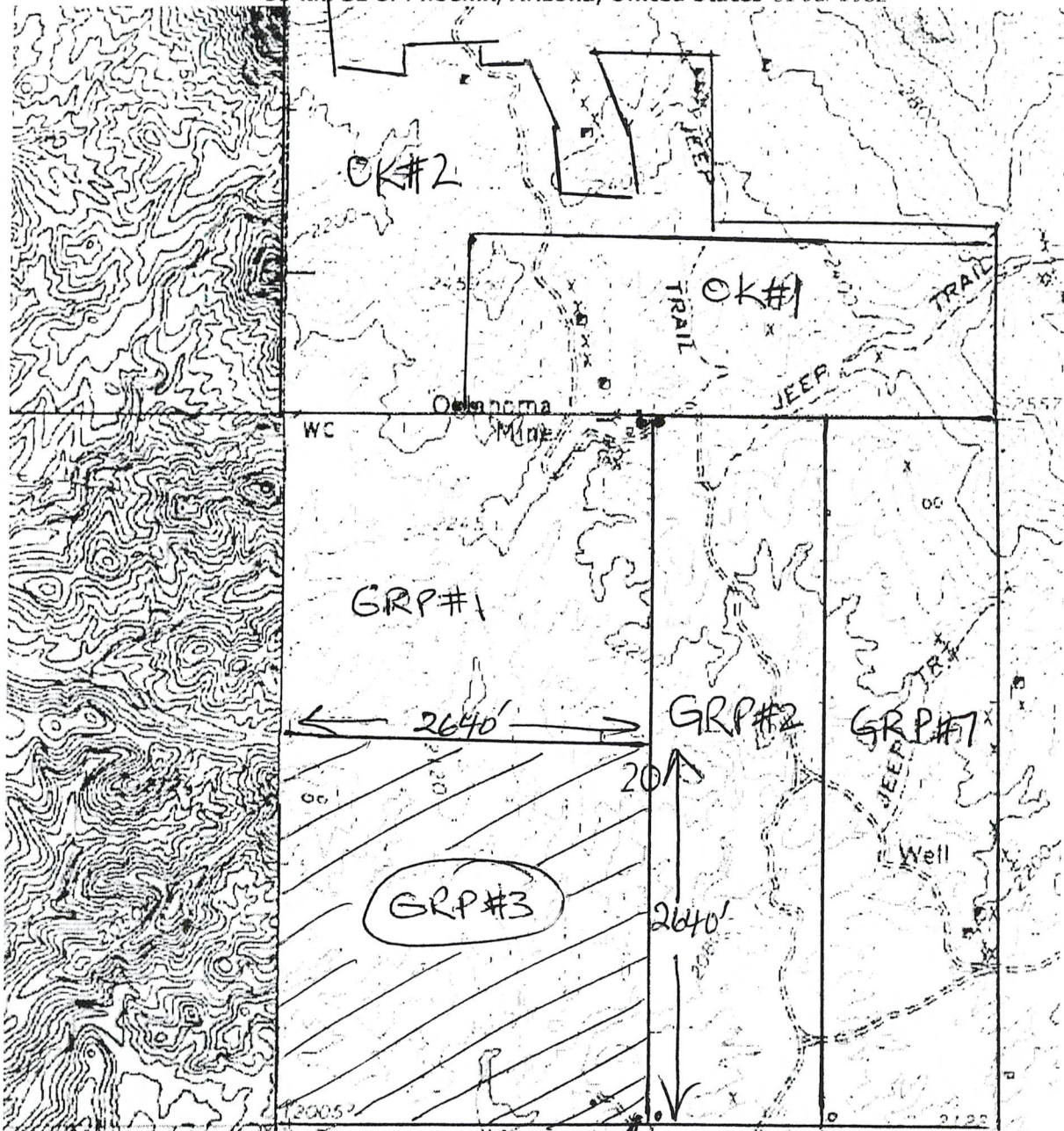

Arlene Lantz, agent


Kevin Lantz

2006 MAY 10 P 1:57

RECEIVED
BUREAU OF
LAND MANAGEMENT

AMC 371837



AMC 371837

MAP – Gorilla Copper & Gold Project

Mineral Creek Mining District – Florence, AZ

Name of Claim: GRP#3

Type of Claim: lode claim placer claim

Location Monument is located in Section 20,
Township 3S, Range 11E, G&SRB&M, Arizona
Scale: 1" = 1,250 feet

The claim is located in Pinal County, Arizona

The type of corner and location monument used:

2" X 2" wooden post / stone

0 0.5Km

0 0.25Mi

LOCATION MONUMENT

PHOENIX, ARIZONA
STATE OFFICE
ARIZONA

2006 MAY 10 P 1:57

Image courtesy of the U.S. Geological Survey

© 2004 Microsoft Corporation.

Terms of Use

Privacy Statement

RECEIVED
BUREAU OF
LAND MANAGEMENT

When Recorded Return to:

Arlene Lantz
7008 Narrow Oak Trail
Austin, TX 78759-4625

AMENDED LOCATION NOTICE FOR PLACER MINING CLAIM

NOTICE IS HEREBY GIVEN that the **GRP#4** placer mining claim has been located by Golden Goose Gold Mines, LLC, an Arizona limited liability company with an address of 7008 Narrow Oak Trail, Austin, TX 78759. The claim was formerly relocated on April 30, 2006 and was recorded with the Pinal County Recorder as Item 2006-068200 and with the BLM as AMC371838. The claim is being amended to reduce its size to 20 acres. The general course of the claim is east and west. It is situated in the Mineral Creek Mining District, Pinal County, Arizona. The claim is approximately 1,320 feet in length and 660 feet in width, and is in the shape of a parallelogram. ***The claim excludes any and all patented ground lying within said boundaries.*** The claim runs from the location monument on which this notice is posted approximately -0- feet in a westerly direction to the west end line and 1,320 feet in an easterly direction to the east end line. The claim is marked by four monuments, one at each corner of the claim. The location monument on which this notice is posted is situated within Section 29, Township 3 South, Range 11 East, Gila and Salt River Base and Meridian, Arizona, and this claim encompasses all or a portion of the following quarter sections: NE ¼ of Section 29, T3S, R11E, G&SRB&M, AZ. The locality of this claim with reference to some natural object or permanent monument and additional information (if any) concerning its locality are as follows: NW corner of this claim is the N ¼ corner of Section 29, T3S, R11E.

AMC 371838

In conformance with the public land survey system, this claim is comprised of the following, all situated within T3S, R11E, Pinal County, Arizona, total acreage: 20 acres more or less:

N ½ NW ¼ NE ¼ of Section 29, T3S, R11E, G&SRB&M, Mohave County, Arizona.

Dated and posted on the ground this 12th day of July, 2014.

GOLDEN GOOSE GOLD MINES, LLC

By *Arlene Lantz*
Arlene Lantz, Manager and Agent

RECEIVED
BLM AZ STATE OFFICE
2014 JUL 16 P 3:02
PHOENIX, ARIZONA

ENTERED
JUL 18 2014
BY: *RM*

RECEIPT # 3079241

MAP of Mining Claim

Name of claim: GRP#4

Type: place claim

Location Mon: Section 29

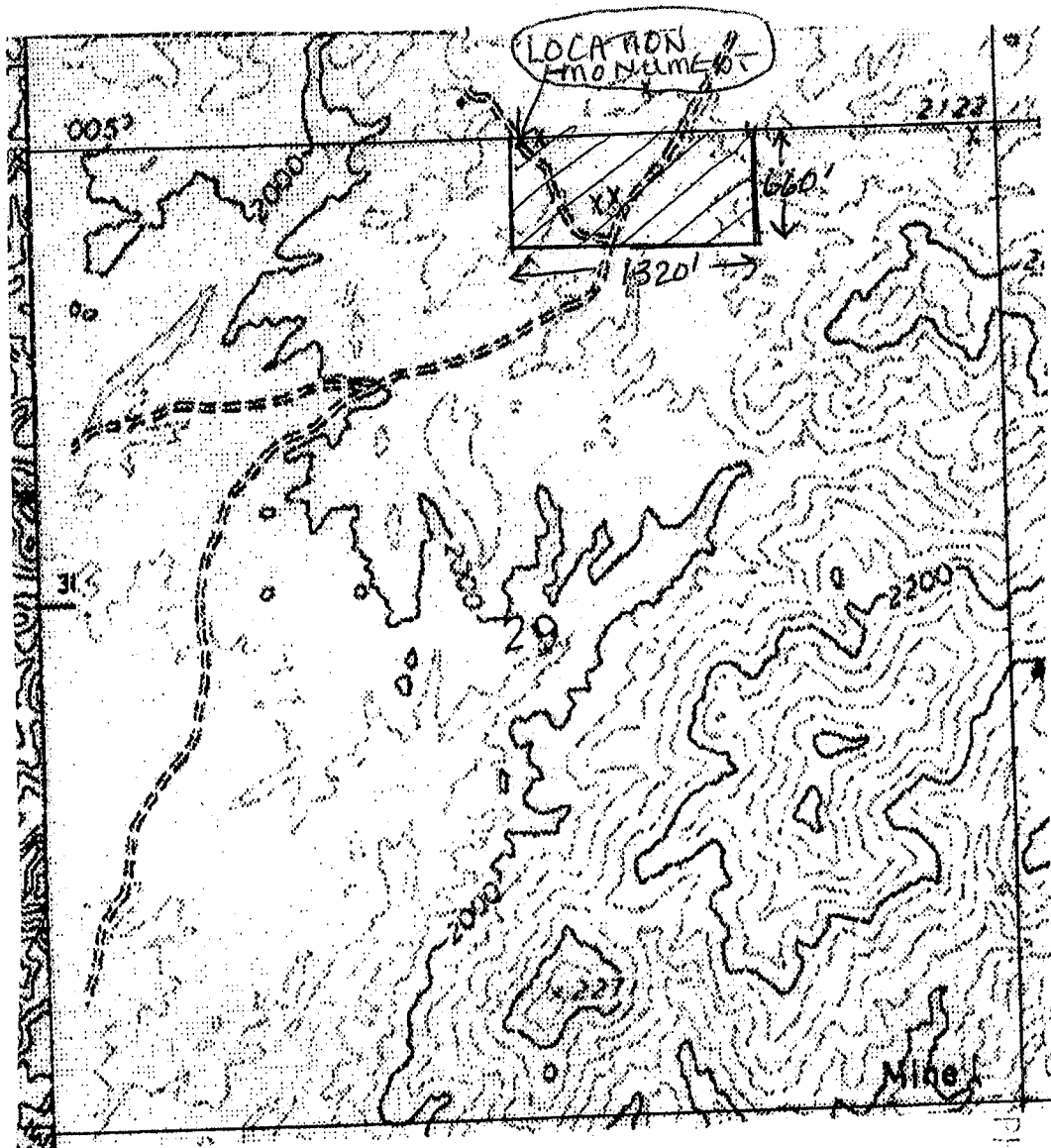
T3S, R11E, GSRBM

Pinal County, AZ

1" = 1,000'

Type of monument;

2"X2" wooden post



PHOENIX, ARIZONA

2014 JUL 16 P 3 02


RECEIVED
BLM AZ STATE OFFICE

WHEN RECORDED RETURN TO
Arlene Lantz
7008 Narrow Oak Trail
Austin, TX 78759-4625

ARIZONA MINING CLAIM & LOCATION MAP

1. This is a relocation of the GRP#4 placer mining claim, which was previously recorded with the Pinal County Recorder as Fee No. 2001-044158 and corrected as Fee No. 2001-055108 and assigned BLM Serial No. AMC#355893. By BLM decision dated April 3, 2006 it was determined that the small miner waiver filed by the prior claimant(s) for the 2006 assessment year did not meet the relevant requirements. This deemed abandonment of the claim left the ground open to relocation. The monuments of the relocated claim are adopted except that a new location monument has been erected.
2. The claim is a placer claim. The location date is April 30, 2006.
3. The name of the claim is GRP#4.
4. The locators' names and addresses are: Arlene Lantz, Kevin Lantz, Emily Lantz and Kara Lantz, each of 7008 Narrow Oak Trail, Austin, TX 78759-4625, Gail Neyland, Matthew Neyland and George Hyatt, each of 8003 Ft Hunt Rd., Alexandria, VA 22308 and John P. Neyland, of 3901 City Line Avenue #A504, Philadelphia, PA 19131.
5. The claim location is in the NE ¼ and NW ¼ of Section 29, Township 3S, Range 11E, GSRBM, Mineral Creek Mining District, Pinal County, Arizona. The claim is approximately 2,640 feet in length and 2,640 feet in width and in the shape of a parallelogram.
6. The NE corner of this claim is approximately 1,320' W and 0' S from the NE corner of Section 29 and its legal description is: W ½ NE ¼ and E ½ NW ¼ of Section 29, T3S, R11E, GSRBM.
7. This claim is 100% located on BLM land. Please note that care and diligence has been exercised to work clean, and within all said regs.

Signed for the locators by their duly constituted agents as of the location date:


Arlene Lantz, agent


Kevin Lantz

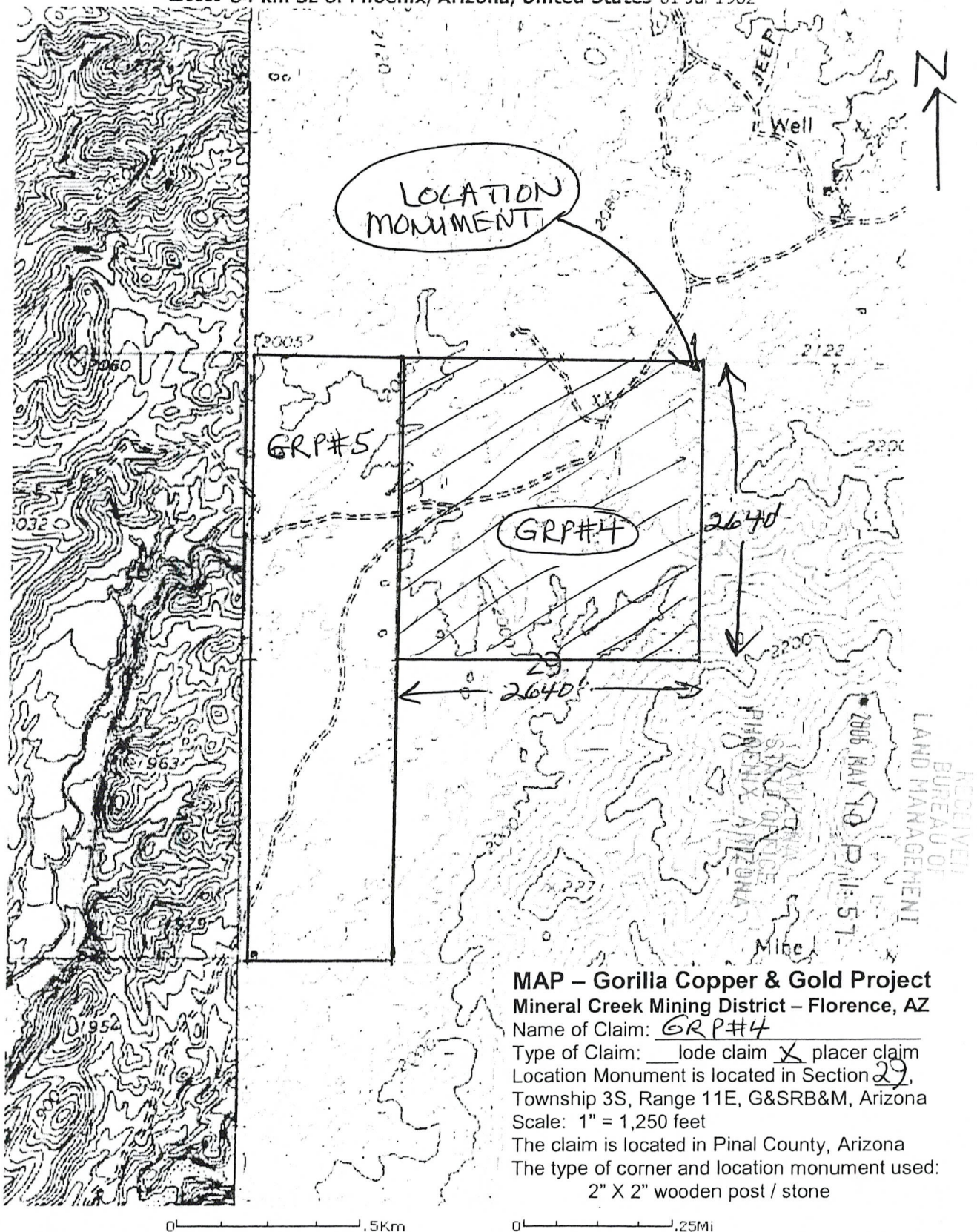
2006 MAY 10 P 1:57

RECEIVED
BUREAU OF
LAND MANAGEMENT

AMC 371838

Send To Printer Back To TerraServer Change to 11x17 Print Size Show Grid Lines Change to Landscape

USGS 84 km SE of Phoenix, Arizona, United States 01 Jul 1982



AMC 371838

**MAP – Gorilla Copper & Gold Project
Mineral Creek Mining District – Florence, AZ**

Name of Claim: GRP#4

Type of Claim: lode claim placer claim

Location Monument is located in Section 29,
Township 3S, Range 11E, G&SRB&M, Arizona

Scale: 1" = 1,250 feet

The claim is located in Pinal County, Arizona

The type of corner and location monument used:
2" X 2" wooden post / stone

0 0.5Km

0 0.25Mi

Image courtesy of the U.S. Geological Survey

© 2004 Microsoft Corporation. **Terms of Use Privacy Statement**

When Recorded Return to:
Arlene Lantz
7008 Narrow Oak Trail
Austin, TX 78759-4625

AMENDED LOCATION NOTICE FOR PLACER MINING CLAIM

NOTICE IS HEREBY GIVEN that the **GRP#5** placer mining claim has been located by Golden Goose Gold Mines, LLC, an Arizona limited liability company with an address of 7008 Narrow Oak Trail, Austin, TX 78759. The claim was formerly relocated on April 30, 2006 and was recorded with the Pinal County Recorder as Item 2006-068201 and with the BLM as AMC371839. The claim is being amended to reduce its size to 20 acres. The general course of the claim is north and south. It is situated in the Mineral Creek Mining District, Pinal County, Arizona. The claim is approximately 1,320 feet in length and 660 feet in width, and is in the shape of a parallelogram. ***The claim excludes any and all patented ground lying within said boundaries.*** The claim runs from the location monument on which this notice is posted approximately -0- feet in a northerly direction to the north end line and 1,320 feet in a southerly direction to the south end line. The claim is marked by four monuments, one at each corner of the claim. The location monument on which this notice is posted is situated within Section 29, Township 3 South, Range 11 East, Gila and Salt River Base and Meridian, Arizona, and this claim encompasses all or a portion of the following quarter sections: NW ¼ of Section 29, T3S, R11E, G&SRB&M, AZ. The locality of this claim with reference to some natural object or permanent monument and additional information (if any) concerning its locality are as follows: NW corner of this claim is 1,320 feet S and 660 feet E from the NW corner of Section 29, T3S, R11E.


In conformance with the public land survey system, this claim is comprised of the following, all situated within T3S, R11E, Pinal County, Arizona, total acreage: 20 acres more or less:

E ½ SW ¼ NW ¼ of Section 29, T3S, R11E, G&SRB&M, Mohave County, Arizona.

Dated and posted on the ground this 12th day of July, 2014.

GOLDEN GOOSE GOLD MINES, LLC

By 
Arlene Lantz, Manager and Agent



RECEIVED
BLM AZ STATE OFFICE
2014 JUL 16 P 3:02
PHOENIX, ARIZONA

RECEIPT # 3079241

AMC 371839

MAP of Mining Claim

Name of claim: GRP#5

Type: place claim

Location Mon: Section 29

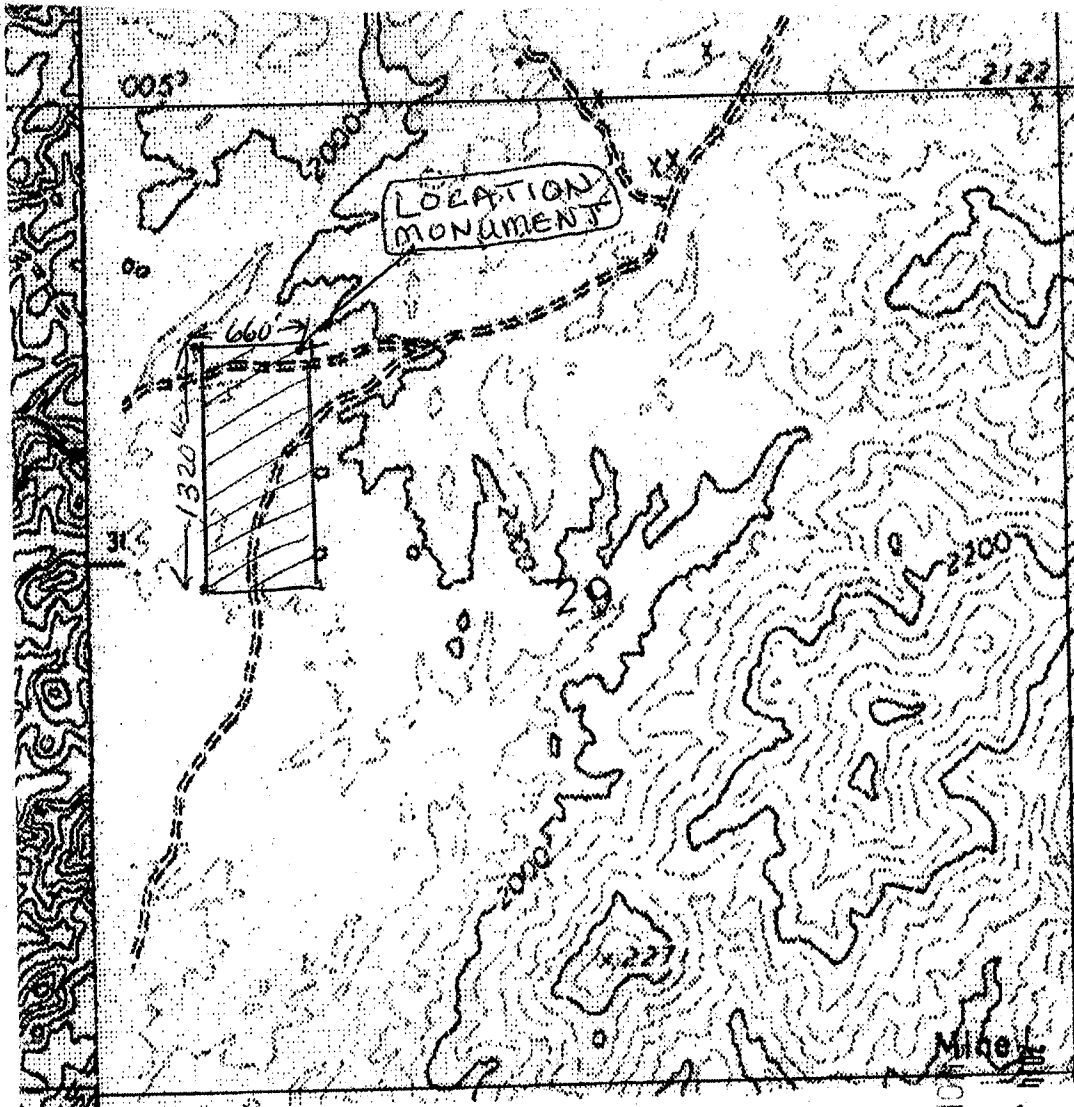
T3S, R11E, GSRBM

Pinal County, AZ

1" = 1,000'

Type of monument;

2"X2" wooden post



RECEIVED
MILN AZ STATE OFFICE
JUL 16 P 3:02
TUCSON, ARIZONA


WHEN RECORDED RETURN TO
Arlene Lantz
7008 Narrow Oak Trail
Austin, TX 78759-4625

ARIZONA MINING CLAIM & LOCATION MAP

1. This is a relocation of the GRP#5 placer mining claim, which was previously recorded with the Pinal County Recorder as Fee No. 2002-036486 and assigned BLM Serial No. AMC#356486. By BLM decision dated April 3, 2006 it was determined that the small miner waiver filed by the prior claimant(s) for the 2006 assessment year did not meet the relevant requirements. This deemed abandonment of the claim left the ground open to relocation. The monuments of the relocated claim are adopted except that a new location monument has been erected.
2. The claim is a placer claim. The location date is April 30, 2006.
3. The name of the claim is GRP#5.
4. The locators' names and addresses are: Arlene Lantz, Kevin Lantz, Emily Lantz and Kara Lantz, each of 7008 Narrow Oak Trail, Austin, TX 78759-4625, Gail Neyland, Matthew Neyland and George Hyatt, each of 8003 Ft Hunt Rd., Alexandria, VA 22308 and John P. Neyland, of 3901 City Line Avenue #A504, Philadelphia, PA 19131.
5. The claim location is in the NW $\frac{1}{4}$ and SW $\frac{1}{4}$ of Section 29, Township 3S, Range 11E, GSRBM, Mineral Creek Mining District, Pinal County, Arizona. The claim is approximately 5,280 feet in length and 1,320 feet in width and in the shape of a parallelogram.
6. The SW corner of this claim is the SW corner of Section 20 and its legal description is: W $\frac{1}{2}$ W $\frac{1}{2}$ of Section 29, T3S, R11E, GSRBM.
7. This claim is 100% located on BLM land. Please note that care and diligence has been exercised to work clean, and within all said regs.

Signed for the locators by their duly constituted agents as of the location date:


Arlene Lantz, agent


Kevin Lantz

ARIZONA
STATE OFFICE
PHOENIX, ARIZONA

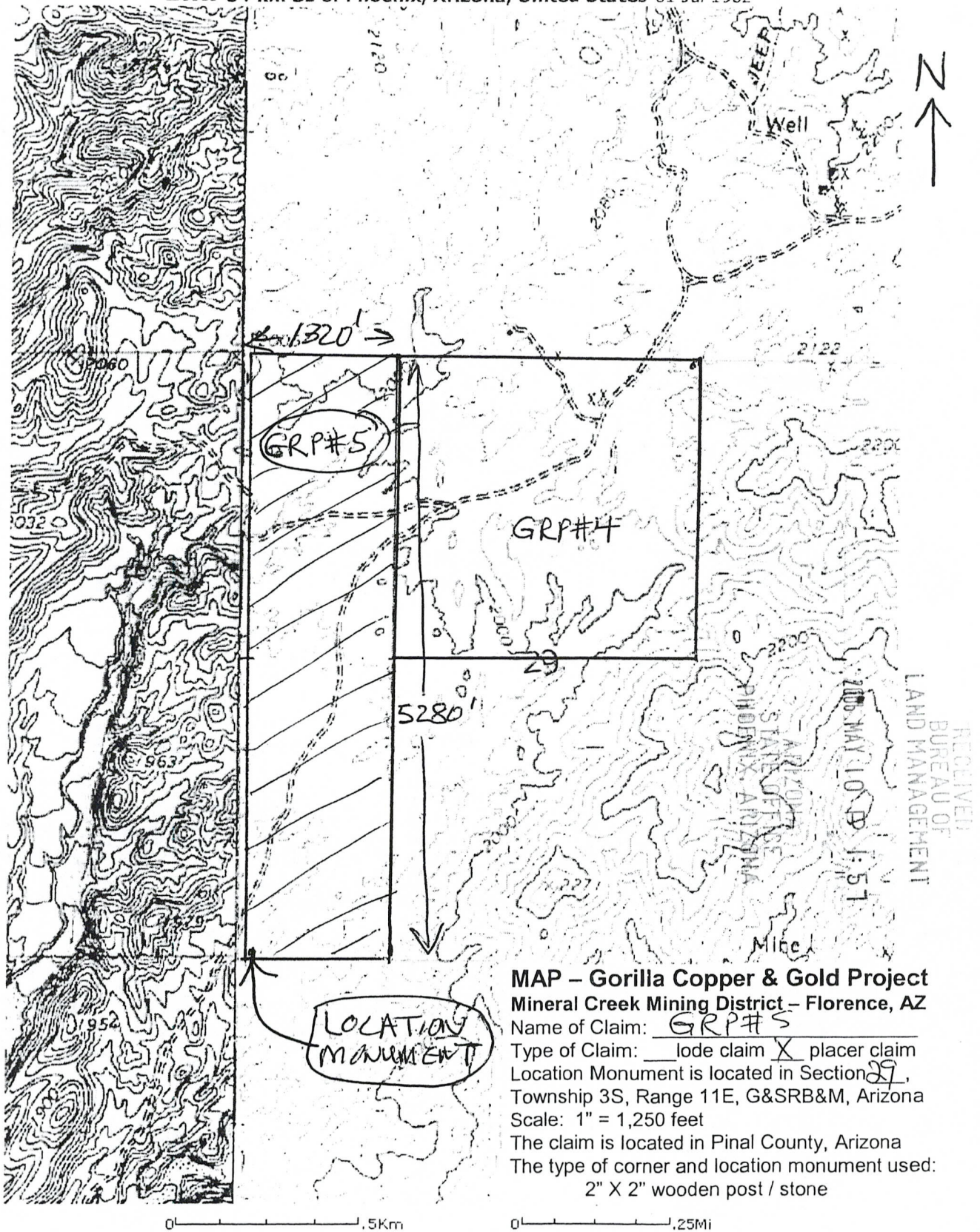
2006 MAY 10 P 1:57

RECEIVED
BUREAU OF
LAND MANAGEMENT

AMC 371839

Send To Printer Back To TerraServer Change to 11x17 Print Size Show Grid Lines Change to Landscape

USGS 84 km SE of Phoenix, Arizona, United States 01 Jul 1982



AMC 371839

MAP - Gorilla Copper & Gold Project
Mineral Creek Mining District - Florence, AZ

Name of Claim: GRP#5
 Type of Claim: lode claim placer claim
 Location Monument is located in Section 29,
 Township 3S, Range 11E, G&SRB&M, Arizona
 Scale: 1" = 1,250 feet
 The claim is located in Pinal County, Arizona
 The type of corner and location monument used:
 2" X 2" wooden post / stone

When Recorded Return to:
Arlene Lantz
7008 Narrow Oak Trail
Austin, TX 78759-4625

AMENDED LOCATION NOTICE FOR PLACER MINING CLAIM

NOTICE IS HEREBY GIVEN that the **GRP#7** placer mining claim has been located by Golden Goose Gold Mines, LLC, an Arizona limited liability company with an address of 7008 Narrow Oak Trail, Austin, TX 78759. The claim was formerly relocated on April 30, 2006 and was recorded with the Pinal County Recorder as Item 2006-068202 and with the BLM as AMC371840. The claim is being amended to reduce its size to 20 acres. The general course of the claim is north and south. It is situated in the Mineral Creek Mining District, Pinal County, Arizona. The claim is approximately 1,320 feet in length and 660 feet in width, and is in the shape of a parallelogram. ***The claim excludes any and all patented ground lying within said boundaries.*** The claim runs from the location monument on which this notice is posted approximately -0- feet in a southerly direction to the south end line and 1,320 feet in a northerly direction to the north end line. The claim is marked by four monuments, one at each corner of the claim. The location monument on which this notice is posted is situated within Section 20, Township 3 South, Range 11 East, Gila and Salt River Base and Meridian, Arizona, and this claim encompasses all or a portion of the following quarter sections: SE ¼ of Section 20, T3S, R11E, G&SRB&M, AZ. The locality of this claim with reference to some natural object or permanent monument and additional information (if any) concerning its locality are as follows: SE corner of this claim is 660 feet N from the SE corner of Section 20, T3S, R11E.

In conformance with the public land survey system, this claim is comprised of the following, all situated within T3S, R11E, Pinal County, Arizona, total acreage: 20 acres more or less:

NE ¼ SE ¼ SE ¼ and SE ¼ NE ¼ SE ¼ of Section 20, T3S, R11E, G&SRB&M, Mohave County, Arizona.

Dated and posted on the ground this 12th day of July, 2014.

GOLDEN GOOSE GOLD MINES, LLC

By *Arlene Lantz*
Arlene Lantz, Manager and Agent

RECEIVED
BLM AZ STATE OFFICE
2014 JUL 16 P 3:02
PHOENIX, ARIZONA

ENTERED
JUL 18 2014
BY: *JAM*

RECEIPT # 3079241

AMC 371840

MAP of Mining Claim

Name of claim: GRP#7

Type: place claim

Location Mon: Section 20

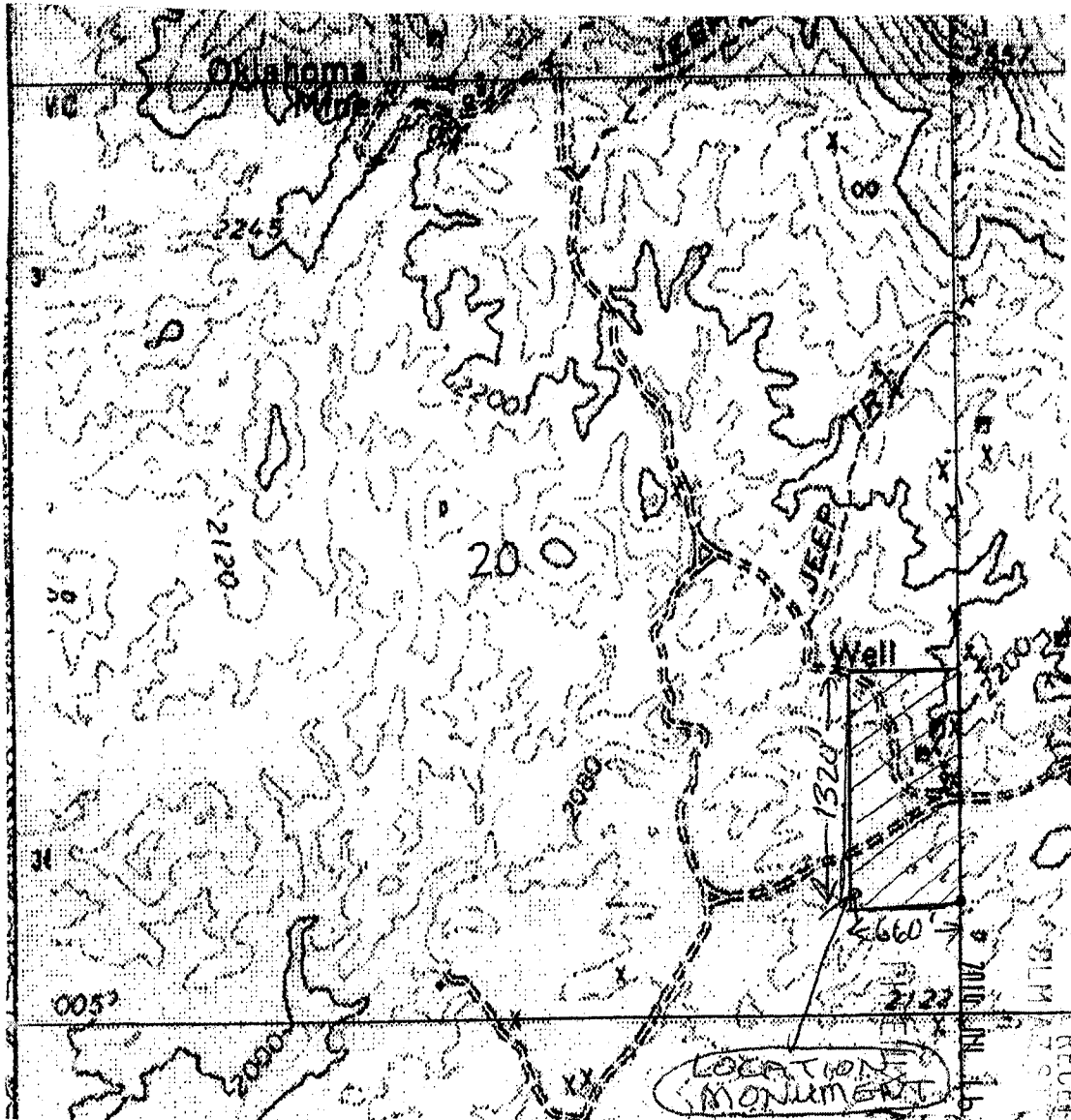
T3S, R11E, GSRBM

Pinal County, AZ

1" = 1,000'

Type of monument;

2"X2" wooden post




RECEIVED
BLM
P 3:02
ARIZONA

WHEN RECORDED RETURN TO
Arlene Lantz
7008 Narrow Oak Trail
Austin, TX 78759-4625


ARIZONA MINING CLAIM & LOCATION MAP

1. This is a relocation of the GRP#7 placer mining claim, which was previously recorded with the Pinal County Recorder as Fee No. 2001-044160 and corrected as Fee No. 2001-055110 and assigned BLM Serial No. AMC#355895. By BLM decision dated April 3, 2006 it was determined that the small miner waiver filed by the prior claimant(s) for the 2006 assessment year did not meet the relevant requirements. This deemed abandonment of the claim left the ground open to relocation. The monuments of the relocated claim are adopted except that a new location monument has been erected.
2. The claim is a placer claim. The location date is April 30, 2006.
3. The name of the claim is GRP#7.
4. The locators' names and addresses are: Arlene Lantz, Kevin Lantz, Emily Lantz and Kara Lantz, each of 7008 Narrow Oak Trail, Austin, TX 78759-4625, Gail Neyland, Matthew Neyland and George Hyatt, each of 8003 Ft Hunt Rd., Alexandria, VA 22308 and John P. Neyland, of 3901 City Line Avenue #A504, Philadelphia, PA 19131.
5. The claim location is in the NE ¼ and SE ¼ of Section 20, Township 3S, Range 11E, GSRBM, Mineral Creek Mining District, Pinal County, Arizona. The claim is approximately 5,280 feet in length and 1,320 feet in width and in the shape of a parallelogram.
6. The SE corner of this claim is the SE corner of Section 20 and its legal description is: E ½ E ½ of Section 20, T3S, R11E, GSRBM.
7. This claim is 100% located on BLM land. Please note that care and diligence has been exercised to work clean, and within all said regs.

Signed for the locators by their duly constituted agents as of the location date:


Arlene Lantz, agent

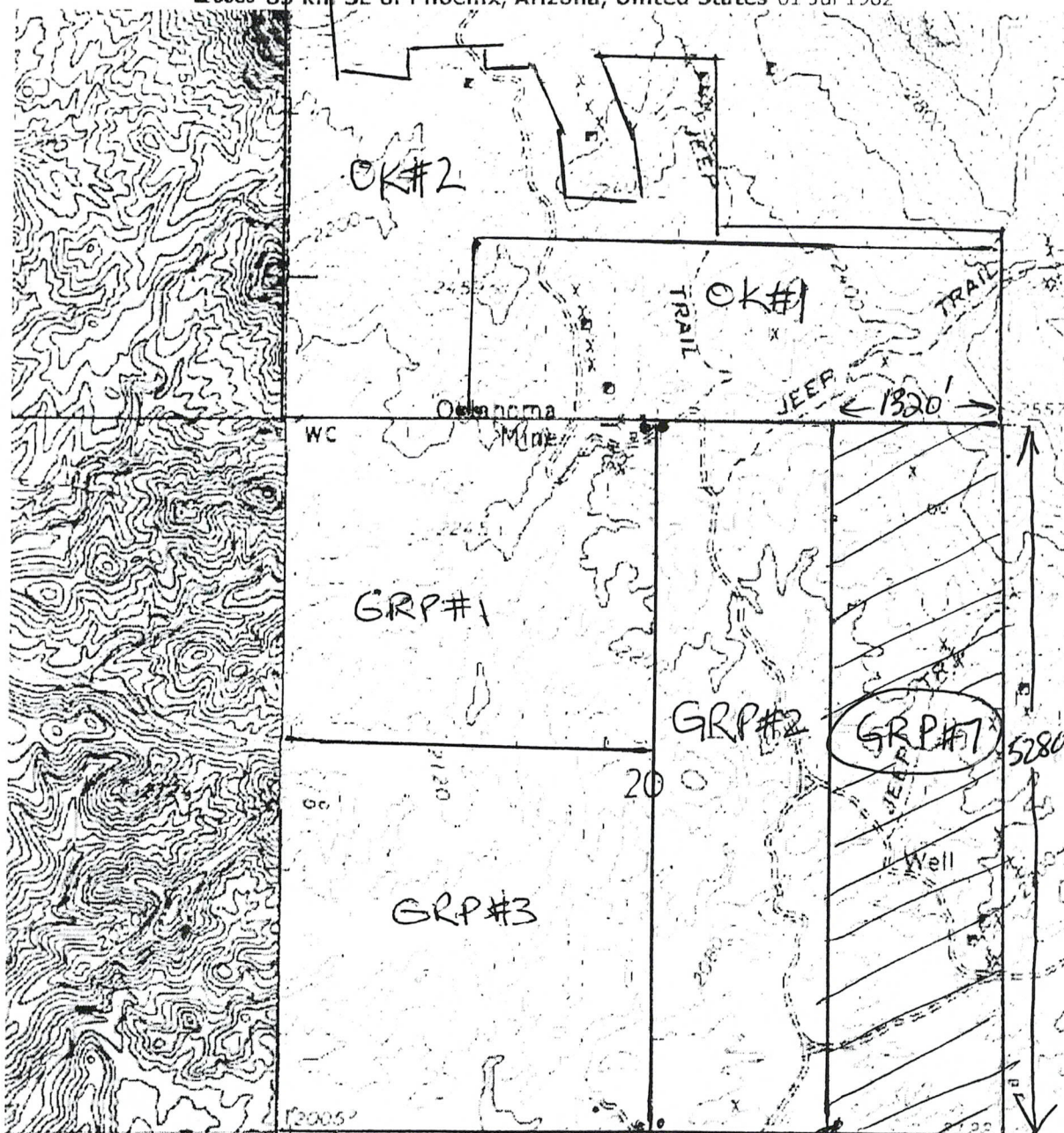
ARIZONA
STATE OFFICE
PHOENIX, ARIZONA


Kevin Lantz

2006 MAY 10 P 1:56

RECEIVED
BUREAU OF
LAND MANAGEMENT

AMC 371840



AMC 371840

MAP - Gorilla Copper & Gold Project

Mineral Creek Mining District - Florence, AZ

Name of Claim: GRP#7

Type of Claim: lode claim placer claim

Location Monument is located in Section _____

Township 3S, Range 11E, G&SRB&M, Arizona

Scale: 1" = 1,250 feet

The claim is located in Pinal County, Arizona

The type of corner and location monument used:

2" X 2" wooden post / stone

LOCATION MONUMENT

ARIZONA STATE OFFICE PHOENIX, ARIZONA

0 0.5 Km

0 0.25 Mi

Image courtesy of the U.S. Geological Survey

© 2004 Microsoft Corporation.

Terms of Use Privacy Statement

RECEIVED BUREAU OF LAND MANAGEMENT

2006 MAY 10 P 1:36

Input Parameters for Geographic Report with Land

System Id = CR

Admin State = AZ

Geo State = AZ

Casetype Begins With 16, 18, 20, 21, 22, 23, 24, 25, 26, 27, 28, 29, 31, 32, 35, 36, 38, 39, 8370, 85, 92

Case Disp Txt = AUTHORIZED, PENDING

Mer Twp Rng =

Section =

Mtrs = 14 0030S 0110E 017, 14 0030S 0110E 020, 14 0030S 0110E 029

Commodity =

Commodity Txt =

Pending Org =

Pend Org Decode =

Total Rows Returned: 0

RUN TIME: 01:37 PM

UNITED STATES DEPARTMENT OF INTERIOR
BUREAU OF LAND MANAGEMENT
GEOGRAPHIC REPORT WITH LAND
Sorted by Serial Number

RUN DATE: 05/18/2006
Page 1 of 1

Adm State:

Input Parameters for Geographic Report with Land

System Id = CR

Admin State = AZ

Geo State = AZ

Casetype Begins With 16, 18, 20, 21, 22, 23, 24, 25, 26, 27, 28, 29, 31, 32, 35, 36, 38, 39, 8370, 85, 92

Case Disp Txt = AUTHORIZED, PENDING

Mer Twp Rng =

Section =

Mtrs = 14 0090N 0020E 029

Commodity =

Commodity Txt =

Pending Org =

Pend Org Decode =

Total Rows Returned: 6

RUN TIME: 01:38 PM

UNITED STATES DEPARTMENT OF INTERIOR
BUREAU OF LAND MANAGEMENT
GEOGRAPHIC REPORT WITH LAND
Sorted by Serial Number

RUN DATE: 05/18/2006
Page 1 of 2

Adm State: AZ

Serial Number: AZA 031709
Total Case Acres: 12.735

<u>Casetype</u>	<u>Case Disp</u>				<u>Sect</u>	<u>Sur Typ</u>	<u>Sur Num</u>	<u>Suff</u>	<u>Subdivision</u>	<u>Act Pend</u>
281001	AUTHORIZED	14	0090N	0020E	029	ALIQ			E2SW,S2NW;	

Serial Number: AZA 032433
Total Case Acres: 20.000

<u>Casetype</u>	<u>Case Disp</u>				<u>Sect</u>	<u>Sur Typ</u>	<u>Sur Num</u>	<u>Suff</u>	<u>Subdivision</u>	<u>Act Pend</u>
272011	AUTHORIZED	14	0090N	0020E	029	MNR			E2NENE;	

Serial Number: AZA 032434
Total Case Acres: 40.000

<u>Casetype</u>	<u>Case Disp</u>				<u>Sect</u>	<u>Sur Typ</u>	<u>Sur Num</u>	<u>Suff</u>	<u>Subdivision</u>	<u>Act Pend</u>
272011	AUTHORIZED	14	0090N	0020E	029	ALIQ			NENW;	

Serial Number: AZA 032435
Total Case Acres: 40.000

<u>Casetype</u>	<u>Case Disp</u>				<u>Sect</u>	<u>Sur Typ</u>	<u>Sur Num</u>	<u>Suff</u>	<u>Subdivision</u>	<u>Act Pend</u>
272011	AUTHORIZED	14	0090N	0020E	029	ALIQ			NWNE;	

Serial Number: AZA 032436
Total Case Acres: 40.000

<u>Casetype</u>	<u>Case Disp</u>				<u>Sect</u>	<u>Sur Typ</u>	<u>Sur Num</u>	<u>Suff</u>	<u>Subdivision</u>	<u>Act Pend</u>
272011	AUTHORIZED	14	0090N	0020E	029	ALIQ			NWNW;	

Serial Number: AZA 032437
Total Case Acres: 20.000

<u>Casetype</u>	<u>Case Disp</u>				<u>Sect</u>	<u>Sur Typ</u>	<u>Sur Num</u>	<u>Suff</u>	<u>Subdivision</u>	<u>Act Pend</u>
		14	0090N	0020E						

RUN TIME: 01:38 PM

UNITED STATES DEPARTMENT OF INTERIOR
BUREAU OF LAND MANAGEMENT
GEOGRAPHIC REPORT WITH LAND
Sorted by Serial Number

RUN DATE: 05/18/2006
Page 2 of 2

Adm State: AZ

272011 AUTHORIZED

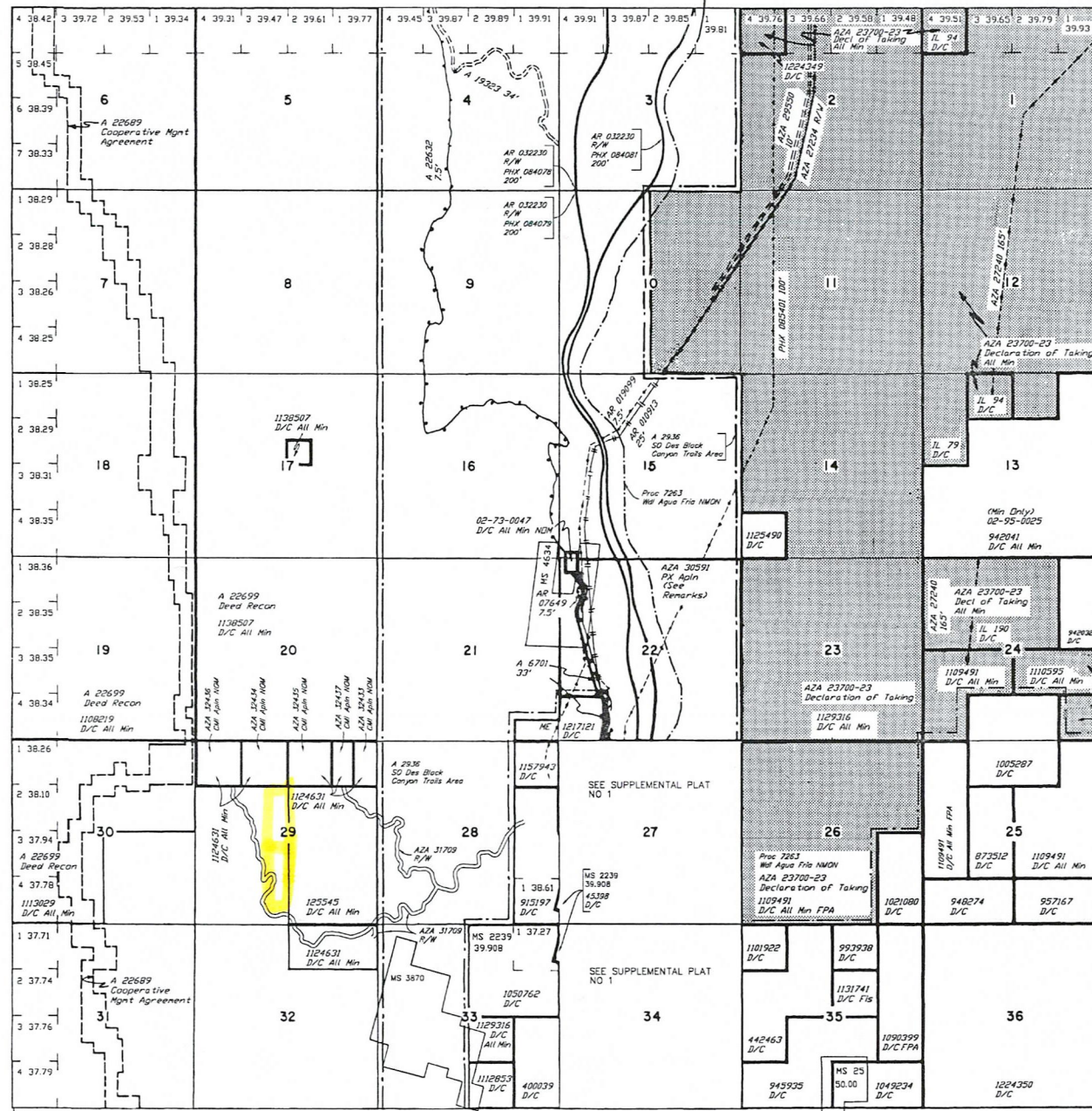
029 MNR

W2NENE;

TOWNSHIP 9 NORTH RANGE 2 EAST OF THE GILA AND SALT RIVER MERIDIAN, ARIZONA

YAVAPAI COUNTY

STATUS OF PUBLIC DOMAIN
LAND AND MINERAL TITLES
AND ACQUIRED LANDS



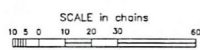
INDEX TO SEGREGATED TRACTS				
RESURVEY TRACT NO	ORIGINAL SURVEY			SUBDIVISION
	T	R	SEC	

FOR ORDERS AFFECTING DISPOSAL OR USE OF UNIDENTIFIED LANDS WITHDRAWN FOR CLASSIFICATION, MINERALS, WATER AND/OR OTHER PUBLIC PURPOSES, REFER TO INDEX OF MISCELLANEOUS DOCUMENTS.

- DIST NO 2
- MDS 35 NE 8 SE
- 36 NW 8 SW
- 37 SW
- 38 SE
- A 22632 R/W 7.5'
- Sec 22 : N1/2NW1/4, NW1/4SW1/4, SE1/4SW1/4 M&B
- A 23340 Special Lds Use Per
- Sec 5 : Lot 1 M&B
- AZA 27529 R/W 5'
- Sec 26 : S1/2E1/2SW1/4, S1/2W1/2SE1/4
- AZA 30591 PX Apn
- Sec 22 : E1/2, NW1/4 except Surface Patent
- 02-730047, N1/2SW1/4, SE1/4SW1/4
- AZA 27214 R/W
- Sec 24 : E1/2SE1/4
- AZA 27211 R/W
- Sec 10 : NW1/4NW1/4NE1/4
- AZA 27222 R/W
- Sec 24 : E1/2SE1/4

Let 34°05'57.35"N
Long 112°05'55.40"W

Let 34°04'04"N
Long 112°05'49"W



WARNING STATEMENT
This plat is the Bureau's Record of Title, and should be used only as a graphic display of the township survey data. Records hereon do not reflect title changes which may have been affected by lateral movements of rivers or other bodies of water. Refer to the cadastral surveys for official survey information.

CURRENT TO	MM	T	R	N
2-6-2004	PV	9	2	E